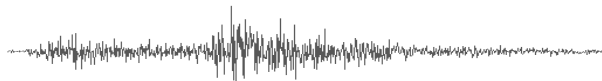


SYRIAN ARAB REPUBLIC
MINISTRY OF PETROLEUM
AND
MINERAL RESOURCES

NATIONAL EARTHQUAKE CENTER
(NEC)

SYRIAN NATIONAL SEISMOLOGICAL NETWORK
(SNSN)

DAMASCUS – SYRIA



PRELIMINARY SEISMOLOGICAL BULLETIN

March 2008

Tel.:+963-11-4420780

fax.:+963-11-4429197

P.O.box 7645

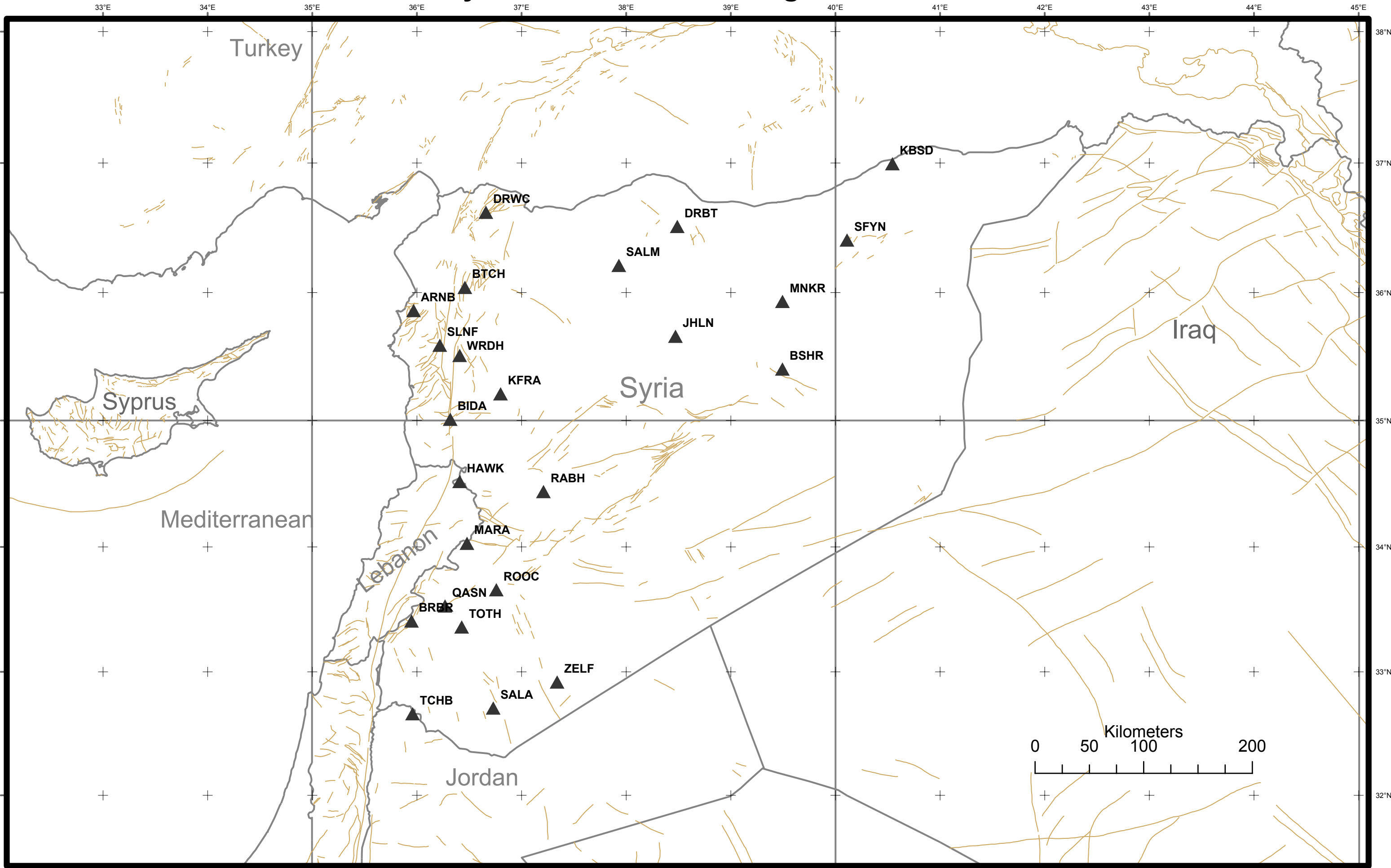
E-mail<snsn@mail.sy>

SYRIAN SEISMOLOGICAL NETWORK

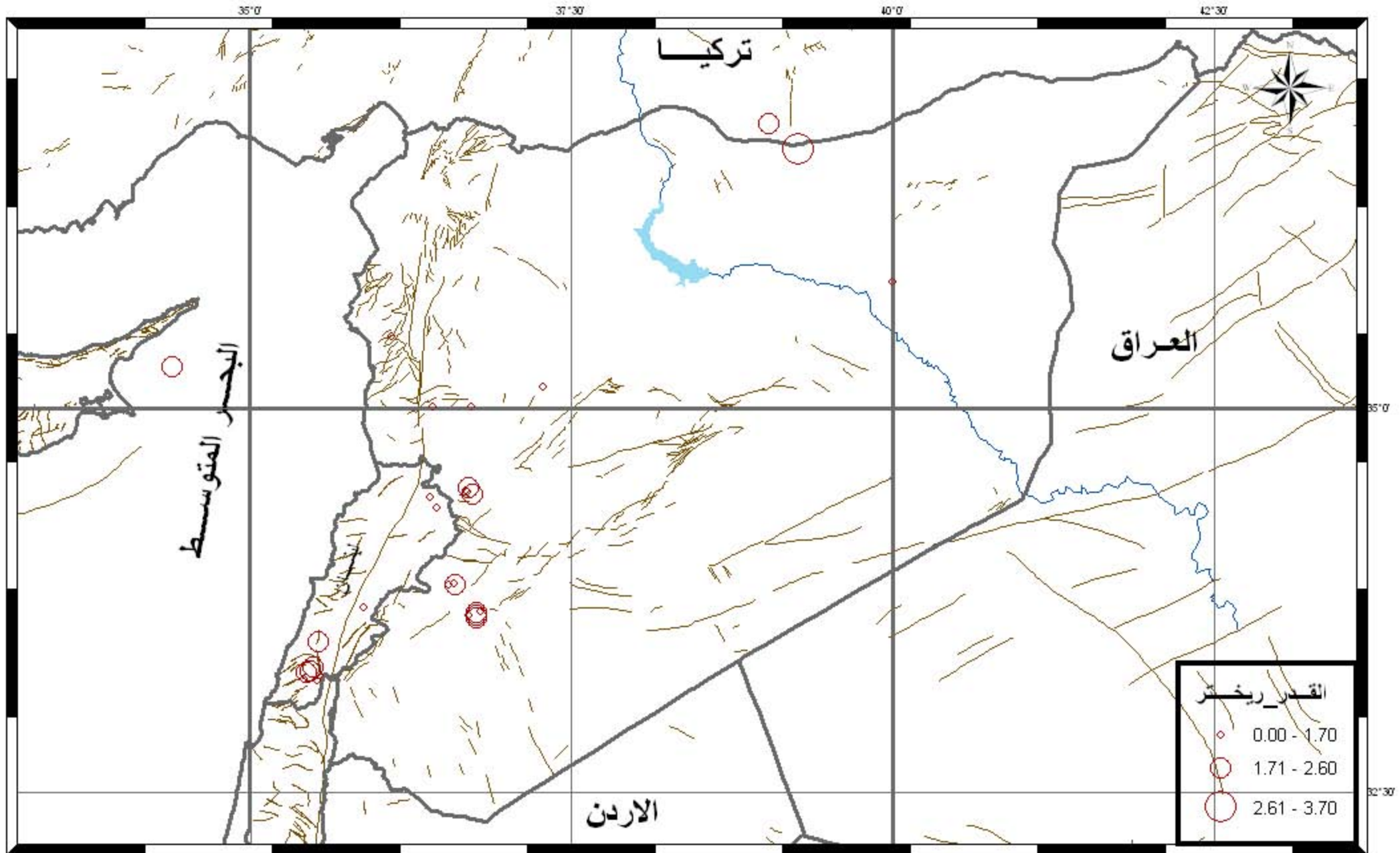
Stations location

NO	NAME	LATTUDEL(N)	LONGTTIDE(E)	ELEVATION
1	KFRA	35.2117	36.7978	650
2	TOTH	33.3613	36.4288	696
3	TCHB	32.6667	35.9667	450
4	BARB	33.4097	35.95	1740
5	QASN	33.5328	36.2747	1145
6	ROOS	34.1694	37.2891	843
7	MARH	34.0261	36.4817	2620
8	RABH	34.4378	37.2097	890
9	SALA	32.7108	36.7317	1740
10	ZALF	32.9228	37.3353	670
11	WRDH	35.5083	36.4108	695
12	HAWK	34.5211	36.4055	1000
13	BIDA	35.0456	36.3152	890
14	ARNB	35.8608	35.9722	765
15	SLNF	35.5886	36.2168	1563
16	BTCH	36.0372	36.4586	780
17	DRWC	36.6211	36.6655	940
18	SLMH	36.2139	37.9278	510
19	JHLN	35.6647	38.4335	389
20	KBSD	37.0013	40.543	526
21	MZRK	35.8266	40.6525	373
22	KSRV	35.8641	39.0026	400
23	BSHR	35.4011	39.4911	852
24	DRBT	36.5108	38.4866	596
25	SFYN	36.418	40.1116	810

Syrian national seismological network



الإحداثيات المسجلة بالشبكة الوطنية للرصد الزلزالي خلال شهر آذار 2008



Recorded events in SNSN during March 2008

0 20 40 80 120 160
Kilometers

الاحداث المسجلة بالشبكة الوطنية للرصد الزلزالي لشهر اذار 2008
حسب التوقيت العالمي

NO	year	month	day	hour	minute	second	lat(E)	lon(E)	depth	magnitude	location	
1	2008	3	1	0	6	29.72	36.6427	39.26917	2.41	2.8	Lebanon	لبنان
2	2008	3	1	5	47	35.65	33.3277	35.49183	13.11	2.4	Lebanon	لبنان
3	2008	3	2	11	27	20.35	33.8593	36.5455	4.2	1.7	syria	سوريا
4	2008	3	3	9	42						tele	بعيد
5	2008	3	3	14	22						tele	بعيد
6	2008	3	3	18	6						tele	بعيد
7	2008	3	3	21	48	17.62	36.7982	39.04333	14	2.4	Turkey	تركيا
8	2008	3	5	16	11	42.53	36.3277	28.01917	40	3.3	Mediterranean	المتوسط
9	2008	3	5	16	11	48.7	35.9758	28.68567	15	3.3	Mediterranean	المتوسط
10	2008	3	5	16	14	49.47	36.0868	28.14783	40	3.5	Mediterranean	المتوسط
11	2008	3	5	16	15	10.3	35.8698	30.01483	39	2.9	Mediterranean	المتوسط
12	2008	3	6	1	34						tele	بعيد
13	2008	3	6	9	12	11.96	35.0127	36.727	14	1	syria	سوريا
14	2008	3	9	17	59	21.67	33.2955	35.47533	17	1.9	Lebanon	لبنان
15	2008	3	9	18	5	53.47	33.236	35.52533	8.51	1.5	Lebanon	لبنان
16	2008	3	10	10	5	20.34	34.4632	36.69467	1.4	1.5	syria	سوريا
17	2008	3	10	10	59	16.25	34.4313	36.40717	16.81	1.3	Lebanon	لبنان
18	2008	3	11	9	30	58.65	34.3595	36.45833	19.31	1.3	Lebanon	لبنان
19	2008	3	11	11	14	35.72	35.4623	36.10133	10	1	syria	سوريا
20	2008	3	12	11	48	54.13	33.6622	36.7695	11.52	2.2	syria	سوريا
21	2008	3	12	12	42	20.51	33.8653	36.5935	8.91	1.4	syria	سوريا
22	2008	3	12	22	55	2.73	35.2618	34.39517	40	2	Cyprous	قبرص
23	2008	3	14	10	57						tele	بعيد
24	2008	3	14	12	21	31.93	35.0057	36.42533	15.1	1.3	syria	سوريا
25	2008	3	16	5	41	36.1	33.4913	35.53467	27.88	1.9	Lebanon	لبنان
26	2008	3	18	11	19	44.4	33.2762	35.5495	0.62	1.7	Lebanon	لبنان
27	2008	3	18	12	43	29.85	33.715	35.88733	15	1.4	Lebanon	لبنان
28	2008	3	20	2	29	10.69	33.2488	35.426	7.24	1.3	Lebanon	لبنان
29	2008	3	20	13	19	24.61	33.8625	36.6025	10	1.8	syria	سوريا
30	2008	3	25	10	25	49.05	34.447	36.73317	4.4	2	syria	سوريا
31	2008	3	26	11	58	17.52	34.4898	36.69817	9.1	2.6	syria	سوريا
32	2008	3	27	6	18	56.28	35.1378	37.2775	11.4	1.7	syria	سوريا
33	2008	3	29	12	8	50.14	33.664	36.70683	27.23	1.7	syria	سوريا
34	2008	3	30	3	10	3.71	33.2918	35.43833	10.1	2.3	Lebanon	لبنان
35	2008	3	30	9	54	8.13	33.683	36.76733	17.1	2.3	syria	سوريا
36	2008	3	31	10	45	44.45	34.4753	36.6805	12.4	1.6	syria	سوريا
37	2008	3	31	11	15	11.42	33.6903	36.79767	14.9	1.5	syria	سوريا
38	2008	3	31	11	45	3.13	33.6488	36.77033	14.8	2.4	syria	سوريا

March

Date: 2008/ 3/ 1 Time: 5:47:35.65 Region: Lebanon
Lat: 33.328N Lon: 35.492E Depth: 13.1
ML: 0.0 MD: Mb: 0.0 Mo: 0.0 Mc: 2.4
RMS: .55 ERZ: 2.8 ERH: 2.1 GAP:254 Q: D
Comments(H): Earthquake

Stat	Phase	Date	Time	Dist	Azi
BARV	IPD1	1/ 3/2008	5:47:42.86	43.6	78
BARV	ISU2	1/ 3/2008	5:47:49.23	43.6	78
QASN	IPU1	1/ 3/2008	5:47:48.73	76.3	73
QASN	ISU2	1/ 3/2008	5:47:59.76	76.3	73
TOTH	IPU1	1/ 3/2008	5:47:50.41	87.3	88
MARH	IPD1	1/ 3/2008	5:47:56.57	120.1	50
MARH	ISU2	1/ 3/2008	5:48:12.11	120.1	50
SALA	IPU1	1/ 3/2008	5:47:57.55	134.5	121
SALA	ISU2	1/ 3/2008	5:48:15.14	134.5	121
ZLFV	IPD1	1/ 3/2008	5:48: 3.80	177.8	105
ZLFV	ISD2	1/ 3/2008	5:48:24.80	177.8	105
ROOS	IPU1	1/ 3/2008	5:48: 5.06	190.9	61
ROOS	ISU2	1/ 3/2008	5:48:27.96	190.9	61
BIDA	IPU1	1/ 3/2008	5:48: 6.51	205.1	22
BIDA	ISD2	1/ 3/2008	5:48:30.57	205.1	22
WRDH	IPD1	1/ 3/2008	5:48:12.74	256.2	19
WRDH	ISU2	1/ 3/2008	5:48:41.76	256.2	19
SLNF	IPU1	1/ 3/2008	5:48:13.51	259.5	15
SLNF	ISU2	1/ 3/2008	5:48:42.84	259.5	15
BTCH	IPD1	1/ 3/2008	5:48:21.71	313.4	16
BTCH	ISU2	1/ 3/2008	5:48:55.88	313.4	16

Date: 2008/ 3/ 2 Time:11:27:20.35 Region: Syria
LAT: 33.859N Lon: 36.546E Depth: 4.2
ML: .0 MD: .0 Mb: .0 Mm: .0 Mo: 0.0E+00 Mc: 1.7
RMS: .30 ERH: 1.64 ERZ: 2.66 GAP: 0 Quality:
Comments(F): Earthquake

Stat	Phase	Date	Time	Dist	Azi
MARH	IPU2	2/ 3/2008	11:27:23.90	19.4	342
QASN	ISU2	2/ 3/2008	11:27:34.70	44.1	214
QASN	IPU1	2/ 3/2008	11:27:29.15	44.1	214
TOTH	ISU2	2/ 3/2008	11:27:37.56	56.3	191
TOTH	IPU1	2/ 3/2008	11:27:30.39	56.3	191
ROOS	ISD2	2/ 3/2008	11:27:44.21	76.8	63
ROOS	IPD1	2/ 3/2008	11:27:33.73	76.8	63
BIDA	ISU2	2/ 3/2008	11:27:59.14	133.3	350
BIDA	IPU1	2/ 3/2008	11:27:43.33	133.3	350
WRDH	IPU1	2/ 3/2008	11:27:49.81	183.3	356
WRDH	ISU2	2/ 3/2008	11:28:11.03	183.3	356

March

Date: 2008/ 3/ 3 Time:21:48:17.62 Region: Turkey
LAT: 36.798N Lon: 39.043E Depth: 14.0
ML: .0 MD: .0 Mb: .0 Mm: .0 Mo: 0.0E+00 Mc: 2.4
RMS: .38 ERH: 2.29 ERZ: 2.83 GAP: 0 Quality:
Comments(F): Earthquake

Stat	Phase	Date	Time	Dist	Azi
MNKR	IPU1	3/ 3/2008	21:48:34.54	97.1	167
MNKR	ISU2	3/ 3/2008	21:48:45.28	97.1	167
SFNV	IPU1	3/ 3/2008	21:48:35.12	104.5	113
SFNV	ISU2	3/ 3/2008	21:48:48.39	104.5	113
SALM	IPU1	3/ 3/2008	21:48:36.98	119.1	237
SALM	ISU2	3/ 3/2008	21:48:51.63	119.1	237
KBSD	IPU1	3/ 3/2008	21:48:39.45	135.5	80
KBSD	ISU2	3/ 3/2008	21:48:55.67	135.5	80
JHLN	IPU1	3/ 3/2008	21:48:39.77	137.2	203
JHLN	ISU1	3/ 3/2008	21:48:56.46	137.2	203
BSHR	IPU1	3/ 3/2008	21:48:43.95	160.2	165
BSHR	ISU2	3/ 3/2008	21:49: 1.52	160.2	165
BTCH	ISU2	3/ 3/2008	21:49:20.40	246.7	249
BTCH	IPU1	3/ 3/2008	21:48:54.47	246.7	249

Date: 2008/ 3/ 5 Time:16:11:42.53 Region: Mediterranean Sea
LAT: 36.328N Lon: 28.019E Depth: 40.0
ML: .0 MD: .0 Mb: .0 Mm: .0 Mo: 0.0E+00 Mc: 3.3
RMS: .32 ERH: 4.20 ERZ: .00 GAP: 0 Quality:
Comments(F): Earthquake

Stat	Phase	Date	Time	Dist	Azi
SLNF	IPD1	5/ 3/2008	16:13:19.30	744.1	96
BTCH	IPU1	5/ 3/2008	16:13:21.48	759.9	92
BTCH	ISU2	5/ 3/2008	16:14:32.79	759.9	92
WRDH	ISU2	5/ 3/2008	16:14:33.77	762.9	96
WRDH	IPU1	5/ 3/2008	16:13:21.21	762.9	96
BIDA	ISU2	5/ 3/2008	16:14:34.11	764.3	100
BIDA	IPU1	5/ 3/2008	16:13:21.54	764.3	100
HWKV	IPU1	5/ 3/2008	16:13:25.40	787.6	104
HWKV	ISU2	5/ 3/2008	16:14:39.39	787.6	104
BARV	IPD1	5/ 3/2008	16:13:25.12	794.1	114
BARV	ISD2	5/ 3/2008	16:14:40.81	794.1	114
QASN	IPD1	5/ 3/2008	16:13:28.10	815.5	112
QASN	ISD2	5/ 3/2008	16:14:44.63	815.5	112
TOTH	ISD2	5/ 3/2008	16:14:50.41	836.6	113
TOTH	IPD1	5/ 3/2008	16:13:30.62	836.6	113
ROOS	ISU2	5/ 3/2008	16:14:58.87	877.0	105
ROOS	IPU1	5/ 3/2008	16:13:35.91	877.0	105
SALA	ISU2	5/ 3/2008	16:15: 2.18	895.0	116
SALA	IPU1	5/ 3/2008	16:13:37.98	895.0	116

March

Date: 2008/ 3/ 5 Time:16:14:49.47 Region: Mediterranean Sea
LAT: 36.087N Lon: 28.148E Depth: 40.0
ML: .0 MD: .0 Mb: .0 Mm: .0 Mo: 0.0E+00 Mc: 3.5
RMS: .42 ERH: 5.77 ERZ: .00 GAP: 0 Quality:
Comments(F): Earthquake

Stat	Phase	Date	Time	Dist	Azi
SLNF	ISD2	5/ 3/2008	16:17:34.21	731.1	94
SLNF	IPD1	5/ 3/2008	16:16:24.13	731.1	94
BTCH	IPD1	5/ 3/2008	16:16:26.37	748.8	90
BTCH	ISD2	5/ 3/2008	16:17:38.23	748.8	90
BIDA	IPD1	5/ 3/2008	16:16:26.21	749.4	98
BIDA	ISD2	5/ 3/2008	16:17:37.57	749.4	98
WRDH	ISU2	5/ 3/2008	16:17:37.94	749.7	94
WRDH	IPU1	5/ 3/2008	16:16:26.70	749.7	94
HWKV	IPU1	5/ 3/2008	16:16:29.95	770.9	103
HWKV	ISU2	5/ 3/2008	16:17:43.06	770.9	103
BARV	ISD2	5/ 3/2008	16:17:42.31	773.7	112
BARV	IPD1	5/ 3/2008	16:16:29.64	773.7	112
MARH	ISD2	5/ 3/2008	16:17:47.04	793.9	106
MARH	IPD1	5/ 3/2008	16:16:33.06	793.9	106
QASN	ISU2	5/ 3/2008	16:17:47.96	795.8	110
QASN	IPU1	5/ 3/2008	16:16:32.76	795.8	110
TOTH	ISD2	5/ 3/2008	16:17:53.25	816.5	111
TOTH	IPD1	5/ 3/2008	16:16:35.65	816.5	111
RABV	ISU2	5/ 3/2008	16:17:57.82	844.7	102
RABV	IPU2	5/ 3/2008	16:16:39.46	844.7	102
ROOS	IPD1	5/ 3/2008	16:16:40.78	859.9	104
SALA	IPU1	5/ 3/2008	16:16:41.76	873.7	115

Date: 2008/ 3/ 6 Time: 9:12:11.96 Region: Syria
LAT: 35.013N Lon: 36.727E Depth: 14.0
ML: .0 MD: .0 Mb: .0 Mm: .0 Mo: 0.0E+00 Mc: 1.0
RMS: .19 ERH: 1.32 ERZ: .89 GAP: 0 Quality:
Comments(F): Earthquake

Stat	Phase	Date	Time	Dist	Azi
KFRA	IPU1	6/ 3/2008	9:12:16.78	23.1	16
KFRA	ISU2	6/ 3/2008	9:12:20.53	23.1	16
BIDA	ISD2	6/ 3/2008	9:12:24.50	37.9	275
BIDA	IPD0	6/ 3/2008	9:12:18.95	37.9	275
WRDH	IPU1	6/ 3/2008	9:12:22.81	62.2	332
WRDH	ISU2	6/ 3/2008	9:12:30.70	62.2	332
BTCH	ISD2	6/ 3/2008	9:12:45.73	116.4	347
BTCH	IPD1	6/ 3/2008	9:12:31.57	116.4	347

March

Date: 2008/ 3/ 9 Time:17:59:21.67 Region: Lebanon
LAT: 33.296N Lon: 35.475E Depth: 17.0
ML: .0 MD: .0 Mb: .0 Mm: .0 Mo: 0.0E+00 Mc: 1.9
RMS: .35 ERH: 2.33 ERZ: 1.76 GAP: 0 Quality:
Comments(F): Earthquake

Stat	Phase	Date	Time	Dist	Azi
BARV	IPU1	9/ 3/2008	17:59:29.55	45.9	73
BARV	ISU2	9/ 3/2008	17:59:36.27	45.9	73
QASN	ISD2	9/ 3/2008	17:59:45.69	78.8	70
QASN	IPD1	9/ 3/2008	17:59:35.29	78.8	70
TCHB	IPU1	9/ 3/2008	17:59:35.71	83.4	146
TCHB	ISU2	9/ 3/2008	17:59:47.12	83.4	146
TOTH	ISD2	9/ 3/2008	17:59:48.38	89.0	85
TOTH	IPD1	9/ 3/2008	17:59:36.85	89.0	85
SALA	IPD1	9/ 3/2008	17:59:43.66	134.1	118
SALA	ISD2	9/ 3/2008	17:59:58.55	134.1	118
ZLFV	IPU1	9/ 3/2008	17:59:48.93	178.4	103
ZLFV	ISU2	9/ 3/2008	18: 0: 9.32	178.4	103
SLNF	ISU2	9/ 3/2008	18: 0:27.08	263.3	14
SLNF	IPU1	9/ 3/2008	18: 0: .42	263.3	14

Date: 2008/ 3/ 9 Time: 18: 5:53.47 Region: Lebanon
Lat: 33.236N Lon: 35.525E Depth: 8.5
ML: 0.0 MD: Mb: 0.0 Mo: 0.0 Mc: 1.5
RMS: .48 ERZ: 4.7 ERH: 5.6 GAP:307 Q: D
Comments(H): Earthquake

Stat	Phase	Date	Time	Dist	Azi
BARV	IPU1	9/ 3/2008	18: 6: .97	44.0	64
BARV	ISU2	9/ 3/2008	18: 6: 7.45	44.0	64
QASN	IPU1	9/ 3/2008	18: 6: 6.72	77.1	65
QASN	ISU2	9/ 3/2008	18: 6:17.97	77.1	65
TOTH	IPD1	9/ 3/2008	18: 6: 7.97	85.3	81
TOTH	ISU2	9/ 3/2008	18: 6:20.03	85.3	81
SALA	IPU1	9/ 3/2008	18: 6:15.13	126.9	117
SALA	ISD2	9/ 3/2008	18: 6:30.47	126.9	117
ZLFV	IPU1	9/ 3/2008	18: 6:21.53	172.5	102
ZLFV	ISU2	9/ 3/2008	18: 6:42.60	172.5	102

March

Date: 2008/ 3/10 Time:10: 5:20.34 Region: Syria
LAT: 34.463N Lon: 36.695E Depth: 1.4
ML: .0 MD: .0 Mb: .0 Mm: .0 Mo: 0.0E+00 Mc: 1.5
RMS: .45 ERH: 1.78 ERZ: 1.84 GAP: 0 Quality:
Comments(F): Earthquake

Stat	Phase	Date	Time	Dist	Azi
HWKV	ISU2	10/ 3/2008	10: 5:29.56	27.3	283
HWKV	IPU1	10/ 3/2008	10: 5:26.22	27.3	283
BIDA	IPU1	10/ 3/2008	10: 5:33.69	73.4	331
BIDA	ISU2	10/ 3/2008	10: 5:44.08	73.4	331
WRDH	ISU2	10/ 3/2008	10: 5:55.33	118.8	347
WRDH	IPU1	10/ 3/2008	10: 5:40.98	118.8	347
SLNF	ISU2	10/ 3/2008	10: 6: .07	132.3	340
SLNF	IPU1	10/ 3/2008	10: 5:42.72	132.3	340
BTCH	IPD1	10/ 3/2008	10: 5:49.40	176.0	352
BTCH	ISD2	10/ 3/2008	10: 6: 9.99	176.0	352
SALA	ISD2	10/ 3/2008	10: 6:14.57	194.4	178
SALA	IPD1	10/ 3/2008	10: 5:51.37	194.4	178

Date: 2008/ 3/10 Time: 10:59:16.25 Region: Lebanon
Lat: 34.431N Lon: 36.407E Depth: 16.8
ML: 0.0 MD: Mb: 0.0 Mo: 0.0 Mc: 1.3
RMS: .44 ERZ: 16.1 ERH: 1.6 GAP:351 Q: D
Comments(H): Earthquake

Stat	Phase	Date	Time	Dist	Azi
HWKV	IPU1	10/ 3/2008	10:59:19.48	10.0	359
HWKV	ISD2	10/ 3/2008	10:59:23.25	10.0	359
BIDA	IPU1	10/ 3/2008	10:59:27.93	68.7	353
BIDA	ISU2	10/ 3/2008	10:59:37.33	68.7	353
WRDH	IPD1	10/ 3/2008	10:59:35.46	119.5	0
WRDH	ISU2	10/ 3/2008	10:59:50.88	119.5	0
SLNF	IPD1	10/ 3/2008	10:59:37.45	129.6	352
SLNF	ISU2	10/ 3/2008	10:59:54.49	129.6	352
BTCH	IPU1	10/ 3/2008	10:59:44.11	178.2	2
BTCH	ISU2	10/ 3/2008	10:60: 5.50	178.2	2

Date: 2008/ 3/11 Time: 9:30:58.65 Region: Lebanon
Lat: 34.360N Lon: 36.458E Depth: 19.3
ML: 0.0 MD: Mb: 0.0 Mo: 0.0 Mc: 1.3
RMS: .23 ERZ: 9.1 ERH: 1.9 GAP:347 Q: D
Comments(H): Earthquake

Stat	Phase	Date	Time	Dist	Azi
HWKV	IPU1	11/ 3/2008	9:31: 3.12	18.6	345
BIDA	IPU1	11/ 3/2008	9:31:12.37	77.2	350
BIDA	ISU2	11/ 3/2008	9:31:22.49	77.2	350
WRDH	IPU1	11/ 3/2008	9:31:19.24	127.5	358
WRDH	ISU2	11/ 3/2008	9:31:35.11	127.5	358

March

Date: 2008/ 3/11 Time:11:14:35.72 Region: Syria
LAT: 35.462N Lon: 36.101E Depth: 10.0
ML: .0 MD: .0 Mb: .0 Mm: .0 Mo: 0.0E+00 Mc: 1.0
RMS: .48 ERH: 3.80 ERZ: .00 GAP: 0 Quality:
Comments(F): Earthquake

Stat	Phase	Date	Time	Dist	Azi
SLNF	ISD1	11/ 3/2008	11:14:42.43	17.5	36
SLNF	IPD0	11/ 3/2008	11:14:39.24	17.5	36
WRDH	ISU2	11/ 3/2008	11:14:45.37	28.5	79
WRDH	IPU1	11/ 3/2008	11:14:41.35	28.5	79
BIDA	ISU2	11/ 3/2008	11:14:50.69	50.2	157
BIDA	IPU1	11/ 3/2008	11:14:45.39	50.2	157
BTCH	IPD2	11/ 3/2008	11:14:47.68	71.5	26
BTCH	ISD3	11/ 3/2008	11:14:57.87	71.5	26

Date: 2008/ 3/12 Time: 11:48:54.13 Region: Syria
Lat: 33.662N Lon: 36.770E Depth: 11.5
ML: 0.0 MD: Mb: 0.0 Mo: 0.0 Mc: 2.2
RMS: .32 ERZ: 1.4 ERH: 2.4 GAP:141 Q: C
Comments(H): Earthquake

Stat	Phase	Date	Time	Dist	Azi
TOTH	IPU1	12/ 3/2008	11:49: 2.07	46.0	224
TOTH	ISU2	12/ 3/2008	11:49: 9.23	46.0	224
QASN	IPU1	12/ 3/2008	11:49: 2.76	48.1	253
QASN	ISU2	12/ 3/2008	11:49: 9.85	48.1	253
ROOS	IPD1	12/ 3/2008	11:49: 6.51	74.0	41
ROOS	ISU2	12/ 3/2008	11:49:17.61	74.0	41
BARV	IPD1	12/ 3/2008	11:49: 7.85	81.1	250
BARV	ISD2	12/ 3/2008	11:49:19.02	81.1	250
SALA	IPU2	12/ 3/2008	11:49:11.93	105.6	182
SALA	ISD2	12/ 3/2008	11:49:26.32	105.6	182
BIDA	IPU1	12/ 3/2008	11:49:19.60	159.1	345
BIDA	ISD2	12/ 3/2008	11:49:39.47	159.1	345
WRDH	IPU1	12/ 3/2008	11:49:26.02	207.4	351
WRDH	ISD2	12/ 3/2008	11:49:49.99	207.4	351

March

Date: 2008/ 3/12 Time: 12:42:20.51 Region: Syria
Lat: 33.865N Lon: 36.594E Depth: 8.9
ML: 0.0 MD: Mb: 0.0 Mo: 0.0 Mc: 1.4
RMS: .26 ERZ: 3.8 ERH: 2.0 GAP:224 Q: D
Comments(H): Earthquake

Stat	Phase	Date	Time	Dist	Azi
MARH	IPU1	12/ 3/2008	12:42:24.74	20.6	330
MARH	ISU2	12/ 3/2008	12:42:28.12	20.6	330
QASN	IPD1	12/ 3/2008	12:42:29.00	47.3	219
QASN	ISD2	12/ 3/2008	12:42:35.77	47.3	219
BIDA	IPU1	12/ 3/2008	12:42:43.34	133.4	349
BIDA	ISU2	12/ 3/2008	12:43: .24	133.4	349
WRDH	IPU1	12/ 3/2008	12:42:49.13	183.0	355
WRDH	ISU2	12/ 3/2008	12:43:11.48	183.0	355

Date: 2008/ 3/12 Time:22:55: 2.73 Region: Cyprus
LAT: 35.262N Lon: 34.395E Depth: 40.0
ML: .0 MD: .0 Mb: .0 Mm: .0 Mo: 0.0E+00 Mc: 2.0
RMS: .62 ERH: 6.21 ERZ: .00 GAP: 0 Quality:
Comments(F): Earthquake

Stat	Phase	Date	Time	Dist	Azi
SLNF	ISU2	12/ 3/2008	22:55:45.54	169.4	77
SLNF	IPU1	12/ 3/2008	22:55:27.67	169.4	77
BIDA	IPD0	12/ 3/2008	22:55:27.99	176.6	97
BIDA	ISD2	12/ 3/2008	22:55:47.61	176.6	97
WRDH	ISD2	12/ 3/2008	22:55:49.38	185.2	81
WRDH	IPD1	12/ 3/2008	22:55:29.74	185.2	81
BTCH	IPD1	12/ 3/2008	22:55:32.46	205.7	65
BTCH	ISD2	12/ 3/2008	22:55:53.07	205.7	65

Date: 2008/ 3/14 Time:12:21:31.93 Region: Syria
LAT: 35.006N Lon: 36.425E Depth: 15.1
ML: .0 MD: .0 Mb: .0 Mm: .0 Mo: 0.0E+00 Mc: 1.3
RMS: .44 ERH: 3.03 ERZ: 2.13 GAP: 0 Quality:
Comments(F): Earthquake

Stat	Phase	Date	Time	Dist	Azi
BIDA	IPD0	14/ 3/2008	12:21:35.30	11.0	293
BIDA	ISD1	14/ 3/2008	12:21:37.73	11.0	293
KFRA	ISU2	14/ 3/2008	12:21:45.07	40.9	56
KFRA	IPU2	14/ 3/2008	12:21:39.16	40.9	56
WRDH	IPU1	14/ 3/2008	12:21:42.34	55.8	358
WRDH	ISU2	14/ 3/2008	12:21:49.72	55.8	358
SLNF	IPU1	14/ 3/2008	12:21:43.83	67.4	343
SLNF	ISU2	14/ 3/2008	12:21:51.73	67.4	343
BTCH	IPU1	14/ 3/2008	12:21:51.48	114.5	1
BTCH	ISU2	14/ 3/2008	12:22: 4.47	114.5	1

March

Date: 2008/ 3/16 Time: 5:41:36.10 Region: Lebanon
Lat: 33.491N Lon: 35.535E Depth: 27.9
ML: 0.0 MD: Mb: 0.0 Mo: 0.0 Mc: 1.9
RMS: .29 ERZ: 3.5 ERH: 1.5 GAP:297 Q: D
Comments(H): Earthquake

Stat	Phase	Date	Time	Dist	Azi
BARV	IPU1	16/ 3/2008	5:41:44.33	39.7	103
BARV	ISD2	16/ 3/2008	5:41:50.72	39.7	103
QASN	IPD1	16/ 3/2008	5:41:48.50	68.9	86
QASN	ISD2	16/ 3/2008	5:41:57.08	68.9	86
TOTH	IPU1	16/ 3/2008	5:41:50.06	84.4	100
TOTH	ISU2	16/ 3/2008	5:42: 1.42	84.4	100
SALA	IPU1	16/ 3/2008	5:41:57.61	141.3	128
SALA	ISU2	16/ 3/2008	5:42:15.48	141.3	128
ROOS	IPU1	16/ 3/2008	5:42: 2.70	179.0	65

Date: 2008/ 3/18 Time: 11:19:44.40 Region: Lebanon
Lat: 33.276N Lon: 35.549E Depth: .6
ML: 0.0 MD: Mb: 0.0 Mo: 0.0 Mc: 1.7
RMS: .31 ERZ: 5.5 ERH: 4.4 GAP:277 Q: D
Comments(H): Earthquake

Stat	Phase	Date	Time	Dist	Azi
BARV	IPD1	18/ 3/2008	11:19:51.85	40.1	68
BARV	ISD2	18/ 3/2008	11:19:58.75	40.1	68
QASN	IPU1	18/ 3/2008	11:19:58.23	73.2	67
QASN	ISU2	18/ 3/2008	11:20: 8.27	73.2	67
TCHB	IPD1	18/ 3/2008	11:19:58.40	78.0	150
TCHB	ISD2	18/ 3/2008	11:20: 9.56	78.0	150
TOTH	IPD1	18/ 3/2008	11:19:59.12	82.4	83
TOTH	ISD2	18/ 3/2008	11:20:10.85	82.4	83
SALA	IPD1	18/ 3/2008	11:20: 6.64	127.0	120
SALA	ISU2	18/ 3/2008	11:20:23.18	127.0	120
ZLFV	IPU1	18/ 3/2008	11:20:13.28	171.3	103
ZLFV	ISU2	18/ 3/2008	11:20:35.26	171.3	103

March

Date: 2008/ 3/18 Time: 12:43:29.85 Region: Lebanon
Lat: 33.715N Lon: 35.887E Depth: 15.0
ML: 0.0 MD: Mb: 0.0 Mo: 0.0 Mc: 1.4
RMS: .40 ERZ: 4.5 ERH: 2.8 GAP:309 Q: D
Comments(H): Earthquake

Stat	Phase	Date	Time	Dist	Azi
BARV	IPD1	18/ 3/2008	12:43:36.52	34.4	170
BARV	ISU2	18/ 3/2008	12:43:41.56	34.4	170
QASN	IPU1	18/ 3/2008	12:43:36.87	41.2	119
QASN	ISD2	18/ 3/2008	12:43:43.28	41.2	119
TOTH	IPD1	18/ 3/2008	12:43:41.36	63.8	128
TOTH	ISU2	18/ 3/2008	12:43:50.06	63.8	128
SALA	IPU1	18/ 3/2008	12:43:52.63	136.4	145
SALA	ISD2	18/ 3/2008	12:44: 8.93	136.4	145

Date: 2008/ 3/20 Time: 2:29:10.69 Region: Lebanon
Lat: 33.249N Lon: 35.426E Depth: 7.2
ML: 0.0 MD: Mb: 0.0 Mo: 0.0 Mc: 1.3
RMS: .46 ERZ: 3.7 ERH: 5.8 GAP:286 Q: D
Comments(H): Earthquake

Stat	Phase	Date	Time	Dist	Azi
BARV	IPD1	20/ 3/2008	2:29:19.71	51.9	70
BARV	ISD2	20/ 3/2008	2:29:27.05	51.9	70
TCHB	IPU1	20/ 3/2008	2:29:24.40	82.0	142
TCHB	ISD2	20/ 3/2008	2:29:35.83	82.0	142
QASN	IPU0	20/ 3/2008	2:29:25.87	85.0	68
QASN	ISD2	20/ 3/2008	2:29:36.47	85.0	68
TOTH	IPU1	20/ 3/2008	2:29:27.21	94.2	82
TOTH	ISU2	20/ 3/2008	2:29:39.59	94.2	82
SALA	IPD2	20/ 3/2008	2:29:34.38	135.9	116
SALA	ISU2	20/ 3/2008	2:29:50.79	135.9	116

Date: 2008/ 3/20 Time:13:19:24.61 Region: Syria
LAT: 33.863N Lon: 36.603E Depth: 10.0
ML: .0 MD: .0 Mb: .0 Mm: .0 Mo: 0.0E+00 Mc: 1.8
RMS: .16 ERH: 1.73 ERZ: .00 GAP: 0 Quality:
Comments(F): Earthquake

Stat	Phase	Date	Time	Dist	Azi
MARH	ISD2	20/ 3/2008	13:19:32.47	21.3	328
MARH	IPD1	20/ 3/2008	13:19:28.57	21.3	328
QASN	IPU1	20/ 3/2008	13:19:33.05	47.5	219
QASN	ISU2	20/ 3/2008	13:19:39.41	47.5	219
TOTH	IPU1	20/ 3/2008	13:19:34.38	57.9	196
ROOS	IPU1	20/ 3/2008	13:19:37.10	72.0	61
ROOS	ISU2	20/ 3/2008	13:19:46.50	72.0	61
BARV	ISU2	20/ 3/2008	13:19:48.47	78.7	230
BARV	IPU1	20/ 3/2008	13:19:38.58	78.7	230

March

Date: 2008/ 3/25 Time:10:25:49.05 Region: Syria
LAT: 34.447N Lon: 36.733E Depth: 4.4
ML: .0 MD: .0 Mb: .0 Mm: .0 Mo: 0.0E+00 Mc: 2.0
RMS: .40 ERH: 1.77 ERZ: 2.93 GAP: 0 Quality:
Comments(F): Earthquake

Stat	Phase	Date	Time	Dist	Azi
ROOS	IPU1	25/ 3/2008	10:25:59.29	59.7	121
ROOS	ISU2	25/ 3/2008	10:26: 8.03	59.7	121
QASN	ISU2	25/ 3/2008	10:26:22.27	109.9	202
QASN	IPU1	25/ 3/2008	10:26: 7.47	109.9	202
SLNF	IPU1	25/ 3/2008	10:26:11.93	135.1	339
SLNF	ISU2	25/ 3/2008	10:26:27.75	135.1	339
BARV	IPU1	25/ 3/2008	10:26:12.41	135.9	212
BARV	ISU2	25/ 3/2008	10:26:28.08	135.9	212
ZLFV	IPD1	25/ 3/2008	10:26:17.86	178.0	161
ZLFV	ISD2	25/ 3/2008	10:26:38.57	178.0	161
BTCH	IPU1	25/ 3/2008	10:26:18.53	178.2	351
BTCH	ISU2	25/ 3/2008	10:26:38.83	178.2	351
SALA	ISU2	25/ 3/2008	10:26:41.68	192.6	180
SALA	IPU1	25/ 3/2008	10:26:19.92	192.6	180

Date: 2008/ 3/26 Time:11:58:17.52 Region: Syria
LAT: 34.490N Lon: 36.698E Depth: 9.1
ML: .0 MD: .0 Mb: .0 Mm: .0 Mo: 0.0E+00 Mc: 2.6
RMS: .43 ERH: 5.21 ERZ: 7.12 GAP: 0 Quality:
Comments(F): Earthquake

Stat	Phase	Date	Time	Dist	Azi
HWKV	ISU2	26/ 3/2008	11:58:27.57	25.8	280
HWKV	IPU2	26/ 3/2008	11:58:23.70	25.8	280
ROOS	ISU2	26/ 3/2008	11:58:37.61	65.6	121
ROOS	IPU1	26/ 3/2008	11:58:28.91	65.6	121
BIDA	IPU1	26/ 3/2008	11:58:27.82	71.2	331
QASN	IPD1	26/ 3/2008	11:58:37.23	111.6	199
QASN	ISD2	26/ 3/2008	11:58:48.72	111.6	199
SLNF	IPU1	26/ 3/2008	11:58:39.44	130.2	340
SLNF	ISU2	26/ 3/2008	11:58:55.50	130.2	340
BTCH	IPU1	26/ 3/2008	11:58:45.34	174.0	353
BTCH	ISU2	26/ 3/2008	11:59: 5.09	174.0	353

March

Date: 2008/ 3/27 Time: 6:18:56.28 Region: Syria
LAT: 35.138N Lon: 37.277E Depth: 11.4
ML: .0 MD: .0 Mb: .0 Mm: .0 Mo: 0.0E+00 Mc: 1.7
RMS: .19 ERH: 1.72 ERZ: 2.62 GAP: 0 Quality:
Comments(F): Earethquake

Stat	Phase	Date	Time	Dist	Azi
BIDA	ISU2	27/ 3/2008	6:19:22.51	88.3	263
BIDA	IPU1	27/ 3/2008	6:19:11.04	88.3	263
WRDH	IPU1	27/ 3/2008	6:19:11.15	88.9	297
SLNF	ISD2	27/ 3/2008	6:19:28.44	108.6	297
SLNF	IPD1	27/ 3/2008	6:19:14.70	108.6	297
JHLN	IPU1	27/ 3/2008	6:19:16.46	120.2	60
JHLN	ISU2	27/ 3/2008	6:19:31.11	120.2	60
BTCH	IPD1	27/ 3/2008	6:19:17.13	124.4	323
BTCH	ISD2	27/ 3/2008	6:19:31.88	124.4	323
SALM	ISU2	27/ 3/2008	6:19:34.12	133.1	26
SALM	IPU1	27/ 3/2008	6:19:18.53	133.1	26

Date: 2008/ 3/29 Time: 12: 8:50.14 Region: Syria
Lat: 33.664N Lon: 36.707E Depth: 27.2
ML: 0.0 MD: Mb: 0.0 Mo: 0.0 Mc: 1.7
RMS: .51 ERZ: 2.2 ERH: 1.9 GAP:156 Q: D
Comments(H): Earthquake

Stat	Phase	Date	Time	Dist	Azi
TOTH	IPU1	29/ 3/2008	12: 8:57.76	42.4	218
TOTH	ISD2	29/ 3/2008	12: 9: 5.53	42.4	218
QASN	IPU1	29/ 3/2008	12: 8:59.01	42.7	250
QASN	ISU2	29/ 3/2008	12: 9: 4.19	42.7	250
MARH	IPU2	29/ 3/2008	12: 8:58.96	45.3	333
MARH	ISD2	29/ 3/2008	12: 9: 6.23	45.3	333
BARV	IPD2	29/ 3/2008	12: 9: 3.42	75.8	248
BARV	ISU2	29/ 3/2008	12: 9:14.15	75.8	248
ZLFV	IPD1	29/ 3/2008	12: 9: 6.43	100.9	145
ZLFV	ISD2	29/ 3/2008	12: 9:19.78	100.9	145
SALA	IPU1	29/ 3/2008	12: 9: 7.66	105.7	179
SALA	ISU2	29/ 3/2008	12: 9:20.15	105.7	179
SLNF	IPD2	29/ 3/2008	12: 9:21.71	218.2	348
SLNF	ISU2	29/ 3/2008	12: 9:45.84	218.2	348

March

Date: 2008/ 3/30 Time: 3:10: 3.71 Region: Lebanon
LAT: 33.292N Lon: 35.438E Depth: 10.1
ML: .0 MD: .0 Mb: .0 Mm: .0 Mo: 0.0E+00 Mc: 2.3
RMS: .31 ERH: 1.97 ERZ: 1.73 GAP: 0 Quality:
Comments(F): Earthquake

Stat	Phase	Date	Time	Dist	Azi
BARV	ISD2	30/ 3/2008	3:10:19.00	49.4	74
BARV	IPD1	30/ 3/2008	3:10:12.12	49.4	74
QASN	ISU2	30/ 3/2008	3:10:27.99	82.3	71
QASN	IPU1	30/ 3/2008	3:10:18.03	82.3	71
TCHB	ISD2	30/ 3/2008	3:10:29.34	85.1	144
TCHB	IPD1	30/ 3/2008	3:10:18.18	85.1	144
TOTH	IPD1	30/ 3/2008	3:10:19.27	92.6	85
TOTH	ISD2	30/ 3/2008	3:10:30.73	92.6	85
MARH	ISU2	30/ 3/2008	3:10:40.96	126.5	49
MARH	IPU1	30/ 3/2008	3:10:24.59	126.5	49
SALA	IPD1	30/ 3/2008	3:10:26.23	137.0	118
SALA	ISD2	30/ 3/2008	3:10:41.96	137.0	118
ZLFV	ISU2	30/ 3/2008	3:10:53.40	181.7	103
ZLFV	IPU1	30/ 3/2008	3:10:32.71	181.7	103
ROOS	ISU2	30/ 3/2008	3:10:57.13	197.2	60
ROOS	IPU2	30/ 3/2008	3:10:34.33	197.2	60
BIDA	IPU1	30/ 3/2008	3:10:35.57	210.7	22
BIDA	ISU2	30/ 3/2008	3:10:58.69	210.7	22
SLNF	IPU1	30/ 3/2008	3:10:43.13	264.6	15
SLNF	ISU2	30/ 3/2008	3:11:10.10	264.6	15
BTCH	ISU2	30/ 3/2008	3:11:23.32	318.6	17
BTCH	IPU2	30/ 3/2008	3:10:49.49	318.6	17

Date: 2008/ 3/30 Time: 9:54: 8.13 Region: Syria
LAT: 33.683N Lon: 36.767E Depth: 17.1
ML: .0 MD: .0 Mb: .0 Mm: .0 Mo: 0.0E+00 Mc: 2.3
RMS: .13 ERH: 1.25 ERZ: 1.85 GAP: 0 Quality:
Comments(F): Earthquake

Stat	Phase	Date	Time	Dist	Azi
TOTH	ISD2	30/ 3/2008	9:54:23.16	47.6	221
TOTH	IPD1	30/ 3/2008	9:54:16.45	47.6	221
QASN	IPU1	30/ 3/2008	9:54:16.82	48.7	249
QASN	ISU2	30/ 3/2008	9:54:23.81	48.7	249
ROOS	ISU2	30/ 3/2008	9:54:30.55	72.4	41
ROOS	IPU1	30/ 3/2008	9:54:20.32	72.4	41
BARV	ISU2	30/ 3/2008	9:54:32.90	81.7	248
BARV	IPU1	30/ 3/2008	9:54:22.10	81.7	248
ZLFV	IPU1	30/ 3/2008	9:54:25.02	99.5	147
ZLFV	ISU2	30/ 3/2008	9:54:37.03	99.5	147
SALA	IPU1	30/ 3/2008	9:54:26.37	107.9	181
SALA	ISU2	30/ 3/2008	9:54:39.71	107.9	181
SLNF	IPU2	30/ 3/2008	9:54:41.08	217.3	346
SLNF	ISU2	30/ 3/2008	9:55: 3.53	217.3	346

March

Date: 2008/ 3/31 Time:10:45:44.45 Region: Syria
LAT: 34.475N Lon: 36.680E Depth: 12.4
ML: .0 MD: .0 Mb: .0 Mm: .0 Mo: 0.0E+00 Mc: 1.6
RMS: .20 ERH: 1.85 ERZ: 2.16 GAP: 0 Quality:
Comments(F): Earthquake

Stat	Phase	Date	Time	Dist	Azi
HWKV	ISU2	31/ 3/2008	10:45:53.04	25.8	281
HWKV	IPU1	31/ 3/2008	10:45:49.46	25.8	281
ROOS	ISU2	31/ 3/2008	10:46: 4.49	65.5	121
ROOS	IPU1	31/ 3/2008	10:45:55.24	65.5	121
QASN	IPU1	31/ 3/2008	10:46: 3.90	111.1	199
QASN	ISU2	31/ 3/2008	10:46:16.82	111.1	199
SLNF	IPD1	31/ 3/2008	10:46: 6.17	130.5	341
SLNF	ISD2	31/ 3/2008	10:46:21.54	130.5	341
BTCH	IPU1	31/ 3/2008	10:46:12.24	174.4	353
BTCH	ISU2	31/ 3/2008	10:46:31.92	174.4	353
SALA	ISU2	31/ 3/2008	10:46:35.73	195.8	178
SALA	IPU1	31/ 3/2008	10:46:14.80	195.8	178

Date: 2008/ 3/31 Time:11:15:11.42 Region: Syria
LAT: 33.690N Lon: 36.798E Depth: 14.9
ML: .0 MD: .0 Mb: .0 Mm: .0 Mo: 0.0E+00 Mc: 1.5
RMS: .17 ERH: 2.14 ERZ: 2.94 GAP: 0 Quality:
Comments(F): Earthquake

Stat	Phase	Date	Time	Dist	Azi
TOTH	ISU2	31/ 3/2008	11:15:27.22	50.1	223
TOTH	IPU1	31/ 3/2008	11:15:19.90	50.1	223
QASN	IPU1	31/ 3/2008	11:15:20.87	51.6	250
QASN	ISU2	31/ 3/2008	11:15:27.60	51.6	250
ROOS	ISU2	31/ 3/2008	11:15:32.71	69.9	40
ROOS	IPU1	31/ 3/2008	11:15:23.42	69.9	40
SALA	IPU1	31/ 3/2008	11:15:29.59	108.8	183
SALA	ISU2	31/ 3/2008	11:15:43.61	108.8	183
BIDA	ISU2	31/ 3/2008	11:15:55.21	156.8	343
BIDA	IPU1	31/ 3/2008	11:15:36.13	156.8	343
SLNF	ISU2	31/ 3/2008	11:16: 6.84	217.2	345
SLNF	IPU1	31/ 3/2008	11:15:44.36	217.2	345

March

Date: 2008/ 3/31 Time:11:45: 3.12 Region: Syria
LAT: 33.649N Lon: 36.770E Depth: 14.8
ML: .0 MD: .0 Mb: .0 Mm: .0 Mo: 0.0E+00 Mc: 2.4
RMS: .15 ERH: 1.52 ERZ: 3.35 GAP: 0 Quality:
Comments(F): Earthquake

Stat	Phase	Date	Time	Dist	Azi
TOTH	IPU1	31/ 3/2008	11:45:11.28	45.0	224
QASN	IPU1	31/ 3/2008	11:45:12.02	47.8	254
QASN	ISU2	31/ 3/2008	11:45:17.63	47.8	254
MARH	IPD1	31/ 3/2008	11:45:12.34	49.6	327
ROOS	ISU2	31/ 3/2008	11:45:25.70	75.1	39
ROOS	IPU1	31/ 3/2008	11:45:15.94	75.1	39
BARV	ISD2	31/ 3/2008	11:45:27.40	80.7	250
BARV	IPD1	31/ 3/2008	11:45:16.85	80.7	250
ZLFV	ISD2	31/ 3/2008	11:45:31.33	96.2	146
ZLFV	IPD1	31/ 3/2008	11:45:19.21	96.2	146
SALA	ISD2	31/ 3/2008	11:45:34.35	104.1	181
SALA	IPD1	31/ 3/2008	11:45:20.29	104.1	181
BIDA	IPU1	31/ 3/2008	11:45:29.40	160.5	344
BIDA	ISU2	31/ 3/2008	11:45:46.31	160.5	344

—

MARCH

Comments: Telesiesmic

Stat	Phase	Date	Time
SALM	IPU1	3/ 3/2008	9:43:10.31
JHLN	IPU1	3/ 3/2008	9:43:12.11
ZLFV	IPU1	3/ 3/2008	9:43:26.08
SALA	IPU1	3/ 3/2008	9:43:27.75
TOTH	IPU1	3/ 3/2008	9:43:25.91
QASN	IPU1	3/ 3/2008	9:43:24.12
ROOS	IPU1	3/ 3/2008	9:43:20.60
MARH	IPU2	3/ 3/2008	9:43:23.70
BTCH	IPU1	3/ 3/2008	9:43:14.29
SLNF	IPU2	3/ 3/2008	9:43:14.13
BSHR	IPU1	3/ 3/2008	9:43:10.50
KBSD	IPU1	3/ 3/2008	9:43: 0.12
SFNV	IPU2	3/ 3/2008	9:43: 4.78

Comments: Telesiesmic

Stat	Phase	Date	Time
SALM	IPU1	3/ 3/2008	14:23:25.85
JHLN	IPU1	3/ 3/2008	14:23:24.68
ZLFV	IPU1	3/ 3/2008	14:23:32.16
SALA	IPU1	3/ 3/2008	14:23:34.98
TOTH	IPU1	3/ 3/2008	14:23:35.63
QASN	IPU1	3/ 3/2008	14:23:36.14
ROOS	IPU1	3/ 3/2008	14:23:30.84
MARH	IPU1	3/ 3/2008	14:23:35.30
BTCH	IPU1	3/ 3/2008	14:23:31.48
SLNF	IPU1	3/ 3/2008	14:23:34.00
TCHB	IPU1	3/ 3/2008	14:23:39.90
BARV	IPU1	3/ 3/2008	14:23:38.00
BSHR	IPU1	3/ 3/2008	14:23:20.65
KBSD	IPU1	3/ 3/2008	14:23:13.46
SFNV	IPU1	3/ 3/2008	14:23:17.29

Comments: Telesiesmic

Stat	Phase	Date	Time
SALM	IPU1	3/ 3/2008	18: 7:35.09
JHLN	IPU1	3/ 3/2008	18: 7:27.20
ZLFV	IPU1	3/ 3/2008	18: 7:14.89
SALA	IPU1	3/ 3/2008	18: 7:16.11
TOTH	IPU1	3/ 3/2008	18: 7:20.51
BSHR	IPU2	3/ 3/2008	18: 7:18.59
KBSD	IPU2	3/ 3/2008	18: 7:29.01
SFNV	IPU2	3/ 3/2008	18: 7:28.43

Comments: Telesiesmic

Stat	Phase	Date	Time
WRDH	IPU1	6/ 3/2008	1:34:44.36
BIDA	IPU1	6/ 3/2008	1:34:44.76
SALM	IPU1	6/ 3/2008	1:34:39.07
JHLN	IPU1	6/ 3/2008	1:34:37.80
SALA	IPU1	6/ 3/2008	1:34:45.14

MARCH

TOTH	IPU1	6/ 3/2008	1:34:45.97
QASN	IPU2	6/ 3/2008	1:34:46.78
ROOS	IPU2	6/ 3/2008	1:34:42.56
BTCH	IPU1	6/ 3/2008	1:34:43.75
SLNF	IPU1	6/ 3/2008	1:34:45.41

Comments: Telesiesmic

Stat	Phase	Date	Time
WRDH	IPU1	14/ 3/2008	10:57:42.17
BIDA	IPU1	14/ 3/2008	10:57:44.43
SALM	IPU1	14/ 3/2008	10:57:35.33
JHLN	IPU1	14/ 3/2008	10:57:36.22
SALA	IPU1	14/ 3/2008	10:57:53.36
TOTH	IPU1	14/ 3/2008	10:57:51.17
BSHR	IPU2	14/ 3/2008	10:57:35.08

—