

SYRIAN ARAB REPUBLIC
MINISTRY OF PETROLEUM
AND
MINERAL RESOURCES

NATIONAL EARTHQUAKE CENTER

(N E C)

SYRIAN NATIONAL SEISMOLOGICAL NETWORK

**(SNSN)
DAMASCUS – SYRIA**



PRELIMINARY SEISMOLOGICAL BULLETIN

AUGUST 2007

Tel.:+963-11-4420780

P.O.box 7645

fax.:+963-11-4429197

E-mail: info@nec.gov.sy

E-mail: snsn@mail.sy

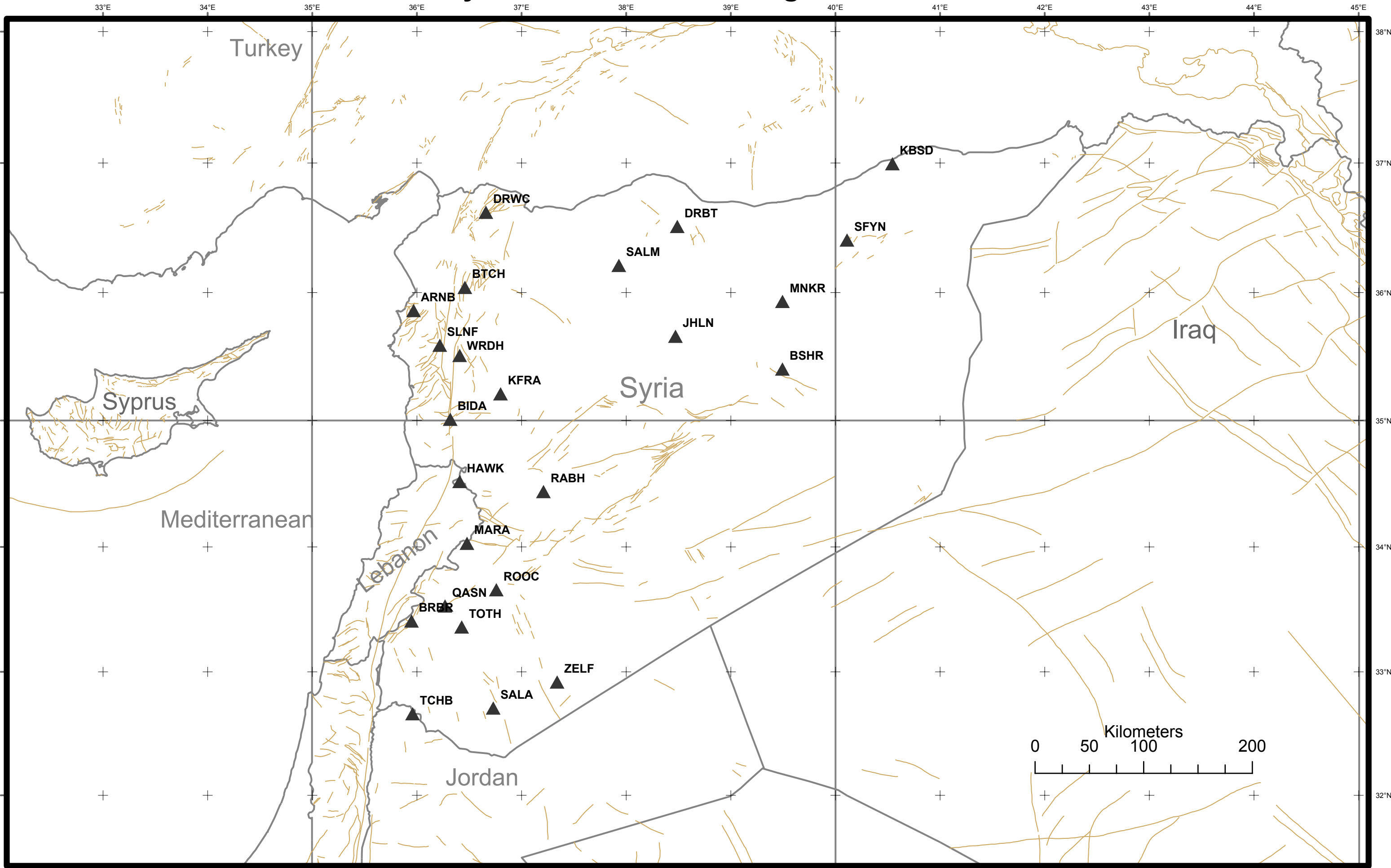
Website: [HTTP:// WWW.NEC.GOV.SY](http://WWW.NEC.GOV.SY)

SYRIAN SEISMOLOGICAL NETWORK

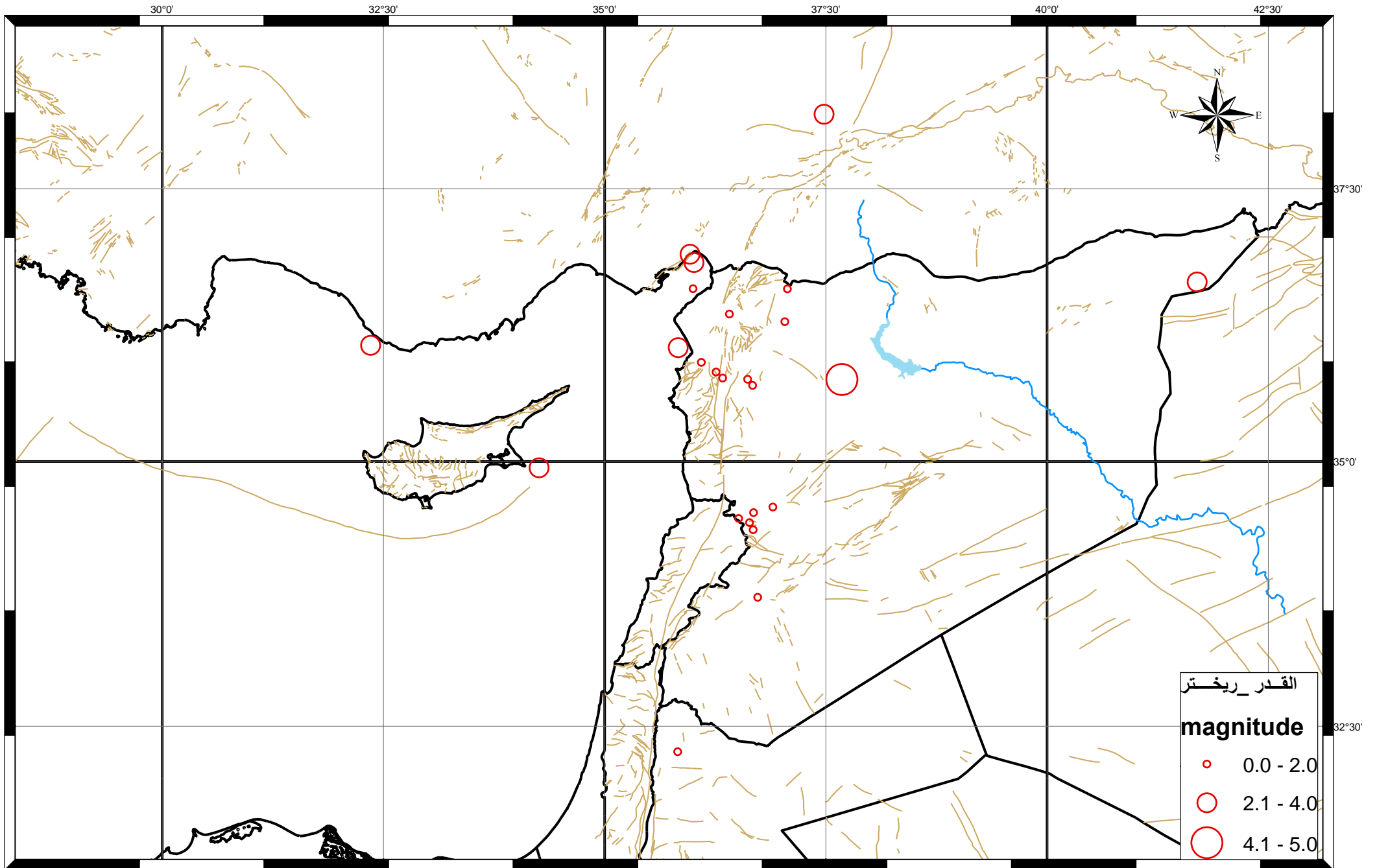
Stations location

NO	NAME	LATTUDEL(N)	LONGTTIDE(E)	ELEVATION
1	KFRA	35.2117	36.7978	650
2	TOTH	33.3613	36.4288	696
3	TCHB	32.6667	35.9667	450
4	BARB	33.4097	35.95	1740
5	QASN	33.5328	36.2747	1145
6	ROOS	34.1694	37.2891	843
7	MARH	34.0261	36.4817	2620
8	RABH	34.4378	37.2097	890
9	SALA	32.7108	36.7317	1740
10	ZALF	32.9228	37.3353	670
11	WRDH	35.5083	36.4108	695
12	HAWK	34.5211	36.4055	1000
13	BIDA	35.0456	36.3152	890
14	ARNB	35.8608	35.9722	765
15	SLNF	35.5886	36.2168	1563
16	BTCH	36.0372	36.4586	780
17	DRWC	36.6211	36.6655	940
18	SLMH	36.2139	37.9278	510
19	JHLN	35.6647	38.4335	389
20	KBSD	37.0013	40.543	526
21	MZRK	35.8266	40.6525	373
22	KSRV	35.8641	39.0026	400
23	BSHR	35.4011	39.4911	852
24	DRBT	36.5108	38.4866	596
25	SFYN	36.418	40.1116	810

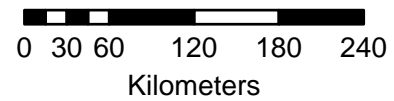
Syrian national seismological network



الاحداث المسجلة في الشبكة الوطنية خلال شهر آب 2007



Recorded events in SNSN during August 2007



الاحداث الزلزالية المسجلة بالشبكة الوطنية خلال شهر اب ٢٠٠٧
وفقا للتوقيت العالمي

ID	Year	Month	Day	Hour	Minute	Second	lat(N)	lon(E)	Depth	Magnitude	Location
1	2007	8	4	10	33	14	34.523	36.683	14.83	1.60	syria
2	2007	8	4	10	54	18	36.053	35.832	15.36	2.50	mediterranean
3	2007	8	4	15	19	57	35.762	36.617	12.26	0.70	syria
4	2007	8	6	5	26	19	36.074	32.356	35.00	2.70	mediterranean
5	2007	8	6	10	48	21	34.576	36.901	7.77	1.80	syria
6	2007	8	6	11	15	29	34.429	36.637	8.40	1.60	syria
7	2007	8	8	10	14	2	34.468	36.515	15.00	1.40	syria
8	2007	8	8	17	16	6	35.761	37.682	15.00	4.40	syria
9	2007	8	14	10	14	43	36.362	36.409	15.20	1.70	syria
10	2007	8	11	5	53	59	35.706	36.672	12.60	1.00	syria
11	2007	8	12	19	1	20	36.592	35.999	22.00	1.40	mediterranean
12	2007	8	13	11	12	59	35.918	36.093	38.56	1.10	syria
13	2007	8	13	11	35	54	35.829	36.260	19.63	1.40	syria
14	2007	8	14	10	14	41	36.291	37.037	15.70	1.60	syria
15	2007	8	16	2	3	45	36.830	36.010	15.00	2.50	syria
16	2007	8	16	2	3	44	36.906	35.966	12.50	2.50	iscandaroun
17	2007	8	16	9	42	45	34.363	36.678	6.67	1.00	syria
18	2007	8	19	9	2	41	32.254	35.826	15.00	1.90	Jordan
19	2007	8	22	11	9	56	33.727	36.730	19.69	1.70	syria
20	2007	8	24	2	53	14	38.167	37.480	40.00	3.90	turkey
21	2007	8	25	12	47	56	36.654	41.696	40.00	3.10	syria
22	2007	8	25	22	5	27	40.712	42.154	15.00	4.40	turkey
23	2007	8	26	10	61	31	35.773	36.334	22.09	0.90	syria
24	2007	8	26	20	45	52	39.197	43.864	15.00	3.20	turkey
25	2007	8	28	13	30	2	36.590	37.066	8.83	1.30	syria
26	2007	8	28	19	55	28	34.942	34.260	15.00	2.80	mediterranean
27	2007	8	30	10	21	52	35.775	36.434	15.00	1.60	syria

August

Date: 2007/ 8/ 4 Time: 10:33:14.24 Region:Syria
Lat: 34.523N Lon: 36.683E Depth: 14.8
ML: 0.0 MD: Mb: 0.0 Mo: 0.0 Mc: 1.6
RMS: .13 ERZ: 1.3 ERH: 1.7 GAP:138 Q: C
Comments(H):Earth quake

Stat	Phase	Date	Time	Dist	Azi	Dur
HWKV	IPU1	4/ 8/2007	10:33:19.47	25.4	270	0
HWKV	ISD2	4/ 8/2007	10:33:23.67	25.4	270	0
MARH	IPU1	4/ 8/2007	10:33:24.60	58.1	199	0
BIDA	IPU1	4/ 8/2007	10:33:25.83	67.0	330	0
BIDA	ISU2	4/ 8/2007	10:33:35.33	67.0	330	0
ROOS	IPD1	4/ 8/2007	10:33:26.09	68.2	125	0
ROOS	ISD2	4/ 8/2007	10:33:35.60	68.2	125	0
WRDH	IPU1	4/ 8/2007	10:33:33.35	112.1	347	0
WRDH	ISD2	4/ 8/2007	10:33:47.49	112.1	347	0
SALA	IPD1	4/ 8/2007	10:33:44.67	201.0	179	0
SALA	ISD2	4/ 8/2007	10:34: 7.89	201.0	179	0

Date: 2007/ 8/ 4 Time: 10:54:17.62 Region:Mediterranean
Lat: 36.053N Lon: 35.832E Depth: 15.4
ML: 0.0 MD: Mb: 0.0 Mo: 0.0 Mc: 2.5
RMS: .46 ERZ: 3.6 ERH: 1.9 GAP:286 Q: D
Comments(H):Earth quake

Stat	Phase	Date	Time	Dist	Azi	Dur
ARNV	IPU1	4/ 8/2007	10:54:22.50	24.8	149	0
ARNV	ISU2	4/ 8/2007	10:54:26.57	24.8	149	0
BTCH	IPU1	4/ 8/2007	10:54:28.21	56.5	92	0
BTCH	ISD2	4/ 8/2007	10:54:36.08	56.5	92	0
WRDH	IPU1	4/ 8/2007	10:54:31.29	79.9	139	0
WRDH	ISD2	4/ 8/2007	10:54:41.66	79.9	139	0
BIDA	IPU1	4/ 8/2007	10:54:38.17	120.0	159	0
BIDA	ISD2	4/ 8/2007	10:54:53.18	120.0	159	0
KFRA	IPU1	4/ 8/2007	10:54:38.83	127.9	137	0
KFRA	ISD2	4/ 8/2007	10:54:55.10	127.9	137	0
SALM	IPU1	4/ 8/2007	10:54:45.69	189.5	85	0
SALM	ISD2	4/ 8/2007	10:55: 8.96	189.5	85	0

Date: 2007/ 8/ 4 Time: 15:19:57.47 Region:Syria
Lat: 35.762N Lon: 36.617E Depth: 12.3
ML: 0.0 MD: Mb: 0.0 Mo: 0.0 Mc: 0.7
RMS: .07 ERZ: 1.1 ERH: 5.5 GAP:239 Q: D
Comments(H):Earth quake

Stat	Phase	Date	Time	Dist	Azi	Dur
BTCH	IPU1	4/ 8/2007	15:20: 3.88	33.7	335	0
BTCH	ISD2	4/ 8/2007	15:20: 8.93	33.7	335	0
WRDH	IPD1	4/ 8/2007	15:20: 3.83	33.8	214	0
WRDH	ISD2	4/ 8/2007	15:20: 8.96	33.8	214	0
SLNF	IPD1	4/ 8/2007	15:20: 5.16	41.0	242	0
SLNF	ISD2	4/ 8/2007	15:20:10.85	41.0	242	0

August

Date: 2007/ 8/ 6 Time: 5:26:19.02 Region:Mediterranean
LAT: 36.074N Lon: 32.356E Depth: 35.0
ML: .0 MD: .0 Mb: .0 Mm: .0 Mo: 0.0E+00 Mc: 2.7
RMS: .10 ERH: 1.59 ERZ: 2.94 GAP: 0 Quality:
Comments (F):Earth quake

Stat	Phase	Date	Time	Dist	Azi
ARNV	IPU1	6/ 8/2007	5:27: 3.66	327.1	94
ARNV	ISU2	6/ 8/2007	5:27:36.35	327.1	94
SLNF	ISU2	6/ 8/2007	5:27:42.15	353.0	98
SLNF	IPU1	6/ 8/2007	5:27: 7.01	353.0	98
BTCH	ISD2	6/ 8/2007	5:27:45.59	369.7	90
BTCH	IPD1	6/ 8/2007	5:27: 8.99	369.7	90
WRDH	ISU2	6/ 8/2007	5:27:46.07	371.9	99
WRDH	IPU1	6/ 8/2007	5:27: 9.33	371.9	99
BIDA	ISD2	6/ 8/2007	5:27:46.95	376.7	107
BIDA	IPD1	6/ 8/2007	5:27: 9.87	376.7	107
TOTH	IPD1	6/ 8/2007	5:27:22.77	479.4	128
ROOS	IPD1	6/ 8/2007	5:27:25.08	496.9	115
ROOS	ISD2	6/ 8/2007	5:28:13.02	496.9	115

Date: 2007/ 8/ 6 Time: 10:48:21.36 Region:Syria
Lat: 34.576N Lon: 36.901E Depth: 7.8
ML: 0.0 MD: Mb: 0.0 Mo: 0.0 Mc: 1.8
RMS: .22 ERZ: 1.6 ERH: 2.9 GAP:156 Q: C
Comments (H):Earth quake

Stat	Phase	Date	Time	Dist	Azi	Dur
ROOS	IPD1	6/ 8/2007	10:48:31.29	57.5	142	0
ROOS	ISD2	6/ 8/2007	10:48:39.84	57.5	142	0
MARH	IPU1	6/ 8/2007	10:48:34.06	72.2	212	0
BIDA	IPU1	6/ 8/2007	10:48:34.47	74.8	314	0
BIDA	ISD2	6/ 8/2007	10:48:44.39	74.8	314	0
WRDH	IPD1	6/ 8/2007	10:48:40.70	112.7	337	0
WRDH	ISD2	6/ 8/2007	10:48:55.09	112.7	337	0
SLNF	IPD1	6/ 8/2007	10:48:42.95	128.5	331	0
SLNF	ISU2	6/ 8/2007	10:48:59.36	128.5	331	0
BTCH	IPU1	6/ 8/2007	10:48:48.53	167.1	346	0
BTCH	ISD2	6/ 8/2007	10:49: 9.24	167.1	346	0

August

Date: 2007/ 8/ 6 Time: 11:15:29.32 Region: Syria
Lat: 34.429N Lon: 36.637E Depth: 8.4
ML: 0.0 MD: Mb: 0.0 Mo: 0.0 Mc: 1.6
RMS: .22 ERZ: .8 ERH: 1.1 GAP:121 Q: C
Comments(H): Earth quake

Stat	Phase	Date	Time	Dist	Azi	Dur
HWKV	IPD1	6/ 8/2007	11:15:33.88	23.6	296	0
MARH	IPU1	6/ 8/2007	11:15:37.64	46.9	198	0
MARH	ISU2	6/ 8/2007	11:15:44.72	46.9	198	0
ROOS	IPU1	6/ 8/2007	11:15:40.79	66.6	116	0
ROOS	ISD2	6/ 8/2007	11:15:50.15	66.6	116	0
BIDA	IPU1	6/ 8/2007	11:15:42.18	74.5	337	0
BIDA	ISD2	6/ 8/2007	11:15:52.00	74.5	337	0
WRDH	IPU1	6/ 8/2007	11:15:50.07	121.5	350	0
WRDH	ISU2	6/ 8/2007	11:16: 5.78	121.5	350	0
SLNF	IPU1	6/ 8/2007	11:15:52.00	134.2	343	0
SLNF	ISD2	6/ 8/2007	11:16: 9.46	134.2	343	0
ARNV	IPD1	6/ 8/2007	11:15:56.56	170.0	339	0
ARNV	ISD2	6/ 8/2007	11:16:17.69	170.0	339	0
BTCH	IPD1	6/ 8/2007	11:15:57.86	179.1	355	0
BTCH	ISD2	6/ 8/2007	11:16:19.67	179.1	355	0
SALA	IPD1	6/ 8/2007	11:15:59.55	190.8	177	0
SALA	ISD2	6/ 8/2007	11:16:22.27	190.8	177	0

2007/ 8/ 8 Time: 10:14: 2.20 Region: Syria
Lat: 34.468N Lon: 36.515E Depth: 15.0
ML: 0.0 MD: Mb: 0.0 Mo: 0.0 Mc: 1.4
RMS: .77 ERZ: 37.1 ERH: 17.5 GAP:302 Q: D
Comments(H): Earthquake

Stat	Phase	Date	Time	Dist	Azi
HWKV	IPU1	8/ 8/2007	10:14: 4.67	11.6	300
HWKV	ISU2	8/ 8/2007	10:14: 9.07	11.6	300
BIDA	IPU1	8/ 8/2007	10:14:14.28	66.6	344
BIDA	ISU2	8/ 8/2007	10:14:22.61	66.6	344
SLNF	IPU1	8/ 8/2007	10:14:24.16	127.2	348
BTCH	IPU1	8/ 8/2007	10:14:28.59	174.1	358

Date: 2007/ 8/ 8 Time: 17:16: 5.86 Region: Syria
Lat: 35.760N Lon: 37.682E Depth: 15.0
ML: 0.0 MD: Mb: 0.0 Mo: 0.0 Mc: 4.4
RMS: .80 ERZ: 14.5 ERH: 34.3 GAP:157 Q: D
Comments(H): Earthquake

Stat	Phase	Date	Time	Dist	Azi
JHLN	IPU1	8/ 8/2007	17:16:18.79	68.9	99
JHLN	ISU2	8/ 8/2007	17:16:25.55	68.9	99
WRDH	IPU1	8/ 8/2007	17:16:26.01	118.5	256
WRDH	ISU2	8/ 8/2007	17:16:41.15	118.5	256
DRWC	IPU1	8/ 8/2007	17:16:27.82	132.2	316
SLNF	IPU1	8/ 8/2007	17:16:27.88	134.0	262
ARNV	IPU1	8/ 8/2007	17:16:29.62	154.9	274

August

Date: 2007/ 8/14 Time: 10:14:43.35 Region:syria
Lat: 36.341N Lon: 36.460E Depth: 15.0
ML: 0.0 MD: Mb: 0.0 Mo: 0.0 Mc: 1.7
RMS: .41 ERZ: 11.6 ERH: 12.3 GAP:196 Q: D
Comments(H):earthquake

Stat	Phase	Date	Time	Dist	Azi
BTCH	IPU1	14/ 8/2007	10:14:49.82	33.7	180
BTCH	ISD2	14/ 8/2007	10:14:54.85	33.7	180
DRWC	IPU1	14/ 8/2007	10:14:49.96	36.2	31
DRWC	ISD2	14/ 8/2007	10:14:56.13	36.2	31
SLNF	IPU1	14/ 8/2007	10:14:58.09	86.3	195
SLNF	ISD2	14/ 8/2007	10:15:10.41	86.3	195
WRDH	IPU1	14/ 8/2007	10:14:58.44	92.4	183
WRDH	ISD2	14/ 8/2007	10:15:11.67	92.4	183

Date: 2007/ 8/11 Time: 5:53:58.89 Region:Syria
LAT: 35.705N Lon: 36.672E Depth: 12.6
ML: .0 MD: .0 Mb: .0 Mm: .0 Mo: 0.0E+00 Mc: 1.0
RMS: .33 ERH: 2.30 ERZ: 10.04 GAP: 0 Quality:
Comments(F):Eartquake

Stat	Phase	Date	Time	Dist	Azi
WRDH	ISU2	11/ 8/2007	5:54: 9.82	32.2	227
WRDH	IPU1	11/ 8/2007	5:54: 4.54	32.2	227
BTCH	IPU1	11/ 8/2007	5:54: 6.66	41.6	332
BTCH	ISU2	11/ 8/2007	5:54:12.28	41.6	332
SLNF	ISU2	11/ 8/2007	5:54:12.66	43.2	252
SLNF	IPU1	11/ 8/2007	5:54: 7.00	43.2	252
ARNV	IPD1	11/ 8/2007	5:54: 9.87	65.6	285
ARNV	ISD2	11/ 8/2007	5:54:18.90	65.6	285
BIDA	ISU2	11/ 8/2007	5:54:22.63	80.1	203
BIDA	IPU1	11/ 8/2007	5:54:13.05	80.1	203

Date: 2007/ 8/12 Time:19: 1:19.56 Region: SYRIA
LAT: 36.592N Lon: 35.999E Depth: 22.0
ML: .0 MD: .0 Mb: .0 Mm: .0 Mo: 0.0E+00 Mc: 1.4
RMS: .29 ERH: 2.10 ERZ: 2.08 GAP: 0 Quality:
Comments(F):

Stat	Phase	Date	Time	Dist	Azi
DRWC	IPD1	12/ 8/2007	19: 1:30.26	59.8	86
DRWC	ISD2	12/ 8/2007	19: 1:38.04	59.8	86
BTCH	ISU2	12/ 8/2007	19: 1:41.98	74.1	146
BTCH	IPU1	12/ 8/2007	19: 1:32.31	74.1	146
ARNV	ISU2	12/ 8/2007	19: 1:43.50	81.2	181
ARNV	IPU1	12/ 8/2007	19: 1:33.69	81.2	181
SLNF	IPU1	12/ 8/2007	19: 1:37.70	113.1	169
WRDH	IPD1	12/ 8/2007	19: 1:39.94	125.9	162
BIDA	IPD1	12/ 8/2007	19: 1:46.07	173.9	170

August

Date: 2007/ 8/12 Time: 19: 1:20.23 Region:M EDITERRANEAN .
Lat: 36.554N Lon: 36.048E Depth: 22.9
ML: 0.0 MD: Mb: 0.0 Mo: 0.0 Mc: 1.4
RMS: .25 ERZ: 2.8 ERH: 2.7 GAP:257 Q: D
Comments(H):Earthquake

Stat	Phase	Date	Time	Dist	Azi
DRWC	IPD1	12/ 8/2007	19: 1:30.26	55.8	82
DRWC	ISD2	12/ 8/2007	19: 1:38.04	55.8	82
BTCH	IPU1	12/ 8/2007	19: 1:32.31	68.2	147
BTCH	ISD2	12/ 8/2007	19: 1:41.98	68.2	147
ARNV	ISD2	12/ 8/2007	19: 1:43.50	77.2	185
SLNF	IPU1	12/ 8/2007	19: 1:37.70	108.1	172
WRDH	IPD1	12/ 8/2007	19: 1:39.94	120.5	164
BIDA	IPD1	12/ 8/2007	19: 1:46.07	169.0	172

Date: 2007/ 8/13 Time: 11:12:59.19 Region:Syria
Lat: 35.918N Lon: 36.093E Depth: 38.6
ML: 0.0 MD: Mb: 0.0 Mo: 0.0 Mc: 1.1
RMS: .14 ERZ: 3.0 ERH: 3.3 GAP:265 Q: D
Comments(H):Earth quake

Stat	Phase	Date	Time	Dist	Azi	Dur
BTCH	IPU1	13/ 8/2007	11:13: 7.39	35.5	68	0
BTCH	ISD2	13/ 8/2007	11:13:14.17	35.5	68	0
SLNF	IPU1	13/ 8/2007	11:13: 7.83	38.2	163	0
SLNF	ISD2	13/ 8/2007	11:13:14.53	38.2	163	0
WRDH	IPU1	13/ 8/2007	11:13: 9.77	53.8	148	0
WRDH	ISD2	13/ 8/2007	11:13:17.51	53.8	148	0

Date: 2007/ 8/13 Time: 11:35:54.22 Region:Syria
Lat: 35.829N Lon: 36.260E Depth: 19.6
ML: 0.0 MD: Mb: 0.0 Mo: 0.0 Mc: 1.4
RMS: .30 ERZ: 1.7 ERH: 5.0 GAP:121 Q: C
Comments(H):Earth quake

Stat	Phase	Date	Time	Dist	Azi	Dur
ARNV	IPU1	13/ 8/2007	11:35:59.99	26.2	278	0
ARNV	ISU2	13/ 8/2007	11:36: 4.70	26.2	278	0
SLNF	IPU1	13/ 8/2007	11:35:59.61	27.0	188	0
SLNF	ISD2	13/ 8/2007	11:36: 4.43	27.0	188	0
BTCH	IPD1	13/ 8/2007	11:36: .02	29.2	38	0
BTCH	ISD2	13/ 8/2007	11:36: 5.46	29.2	38	0
WRDH	IPU1	13/ 8/2007	11:36: 1.91	38.1	159	0
WRDH	ISD2	13/ 8/2007	11:36: 7.77	38.1	159	0

August

Date: 2007/ 8/14 Time: 10:14:40.22 Region: Syria
Lat: 36.312N Lon: 37.046E Depth: 19.8
ML: 0.0 MD: Mb: 0.0 Mo: 0.0 Mc: 0.0
RMS: .74 ERZ: 9.0 ERH: 12.1 GAP: 250 Q: D
Comments (H): Earthquake

Stat	Phase	Date	Time	Dist	Azi
DRWC	IPD1	14/ 8/2007	10:14:49.72	48.4	315
DRWC	ISD2	14/ 8/2007	10:14:56.06	48.4	315
BTCH	IPD1	14/ 8/2007	10:14:50.01	61.0	240
BTCH	ISD2	14/ 8/2007	10:15: .96	61.0	240
WRDH	IPU1	14/ 8/2007	10:14:57.79	106.0	213
WRDH	ISD2	14/ 8/2007	10:15:11.38	106.0	213
ARNV	IPD1	14/ 8/2007	10:14:56.98	108.9	243
ARNV	ISD2	14/ 8/2007	10:15:12.28	108.9	243
SLNF	IPD1	14/ 8/2007	10:14:58.47	109.7	223
SLNF	ISD2	14/ 8/2007	10:15:12.49	109.7	223
BIDA	IPD1	14/ 8/2007	10:15: 5.47	155.3	205
BIDA	ISD2	14/ 8/2007	10:15:23.88	155.3	205

Date: 2007/ 8/16 Time: 2: 3:43.63 Region: SYRIA
LAT: 36.906N Lon: 35.966E Depth: 12.5
ML: .0 MD: .0 Mb: .0 Mm: .0 Mo: 0.0E+00 Mc: 2.5
RMS: .63 ERH: 4.32 ERZ: 2.93 GAP: 0 Quality:
Comments (F):

Stat	Phase	Date	Time	Dist	Azi
DRWC	ISU2	16/ 8/2007	2: 4: 4.61	70.0	116
DRWC	IPU1	16/ 8/2007	2: 3:55.72	70.0	116
BTCH	IPD1	16/ 8/2007	2: 4: 1.46	106.0	155
BTCH	ISD2	16/ 8/2007	2: 4:15.20	106.0	155
ARNV	ISD2	16/ 8/2007	2: 4:17.40	115.9	179
ARNV	IPD1	16/ 8/2007	2: 4: 2.72	115.9	179
SLNF	ISD2	16/ 8/2007	2: 4:24.67	147.9	171
SLNF	IPD1	16/ 8/2007	2: 4: 7.23	147.9	171
WRDH	ISD2	16/ 8/2007	2: 4:26.72	160.1	165
WRDH	IPD1	16/ 8/2007	2: 4: 9.30	160.1	165
BIDA	ISD2	16/ 8/2007	2: 4:39.26	208.8	171
BIDA	IPD1	16/ 8/2007	2: 4:15.99	208.8	171

August

Date: 2007/ 8/16 Time: 2: 3:44.94 Region: Iskandaron
 Lat: 36.830N Lon: 36.010E Depth: 15.0
 ML: 0.0 MD: Mb: 0.0 Mo: 0.0 Mc: 2.5
 RMS: .51 ERZ: 4.1 ERH: 2.8 GAP:290 Q: D
 Comments (H): Earthquake

Stat	Phase	Date	Time	Dist	Azi	Dur
DRWC	IPU1	16/ 8/2007	2: 3:55.72	63.0	112	0
DRWC	ISD2	16/ 8/2007	2: 4: 4.61	63.0	112	0
BTCH	IPD1	16/ 8/2007	2: 4: 1.46	96.8	155	0
BTCH	ISD2	16/ 8/2007	2: 4:15.20	96.8	155	0
ARNV	IPD1	16/ 8/2007	2: 4: 2.72	107.6	182	0
ARNV	ISD2	16/ 8/2007	2: 4:17.40	107.6	182	0
SLNF	IPD1	16/ 8/2007	2: 4: 7.23	139.0	172	0
SLNF	ISD2	16/ 8/2007	2: 4:24.67	139.0	172	0
WRDH	IPD1	16/ 8/2007	2: 4: 9.30	151.0	166	0
WRDH	ISD2	16/ 8/2007	2: 4:26.72	151.0	166	0
BIDA	IPD1	16/ 8/2007	2: 4:15.99	199.9	172	0
BIDA	ISD2	16/ 8/2007	2: 4:39.26	199.9	172	0

Date: 2007/ 8/16 Time: 9:42:45.04 Region: Syria.
 Lat: 34.363N Lon: 36.678E Depth: 6.7
 ML: 0.0 MD: Mb: 0.0 Mo: 0.0 Mc: 1.0
 RMS: .24 ERZ: 1.3 ERH: 2.0 GAP:122 Q: C
 Comments (H): Earthquake.

Stat	Phase	Date	Time	Dist	Azi
HWKV	IPD1	16/ 8/2007	9:42:50.93	30.6	305
HWKV	ISU2	16/ 8/2007	9:42:55.13	30.6	305
MARH	IPU1	16/ 8/2007	9:42:52.70	41.5	206
MARH	ISU2	16/ 8/2007	9:42:58.64	41.5	206
ROOS	IPU1	16/ 8/2007	9:42:55.61	60.2	111
WRDH	IPU1	16/ 8/2007	9:43: 7.07	129.4	349
WRDH	ISU2	16/ 8/2007	9:43:23.67	129.4	349
SALA	IPU1	16/ 8/2007	9:43:14.60	183.3	178
SALA	ISU2	16/ 8/2007	9:43:36.62	183.3	178

Date: 2007/ 8/19 Time: 9: 2:40.89 Region: Jordan
 Lat: 32.254N Lon: 35.826E Depth: 15.0
 ML: 0.0 MD: Mb: 0.0 Mo: 0.0 Mc: 1.9
 RMS: .53 ERZ: 29.0 ERH: 27.0 GAP:317 Q: D
 Comments (H): Earthquake

Stat	Phase	Date	Time	Dist	Azi	Dur
SALA	IPD1	19/ 8/2007	9: 2:58.01	99.1	59	0
SALA	ISD2	19/ 8/2007	9: 3:10.31	99.1	59	0
TOTH	IPU1	19/ 8/2007	9: 3: 3.49	135.2	25	0
TOTH	ISU2	19/ 8/2007	9: 3:20.44	135.2	25	0
QASN	IPD1	19/ 8/2007	9: 3: 3.80	147.9	17	0
QASN	ISU2	19/ 8/2007	9: 3:22.87	147.9	17	0

August

Date: 2007/ 8/22 Time: 11: 9:55.95 Region:Syria
Lat: 33.727N Lon: 36.730E Depth: 19.7
ML: 0.0 MD: Mb: 0.0 Mo: 0.0 Mc: 1.7
RMS: .20 ERZ: 1.8 ERH: 2.7 GAP:133 Q: C
Comments(H):earthquake

Stat	Phase	Date	Time	Dist	Azi
MARH	IPU1	22/ 8/2007	11:10: 3.55	40.4	325
MARH	ISU2	22/ 8/2007	11:10: 9.92	40.4	325
QASN	IPU1	22/ 8/2007	11:10: 4.59	47.4	243
QASN	ISU2	22/ 8/2007	11:10:11.87	47.4	243
TOTH	IPU1	22/ 8/2007	11:10: 4.76	49.3	215
TOTH	ISD2	22/ 8/2007	11:10:12.32	49.3	215
ROOS	IPU1	22/ 8/2007	11:10: 8.31	71.3	47
ROOS	ISU2	22/ 8/2007	11:10:18.43	71.3	47
SALA	IPU1	22/ 8/2007	11:10:14.38	112.7	180
SALA	ISU2	22/ 8/2007	11:10:29.22	112.7	180

Date: 2007/ 8/24 Time: 2:53:14.01 Region:Turkey
LAT: 38.167N Lon: 37.480E Depth: 40.0
ML: .0 MD: .0 Mb: .0 Mm: .0 Mo: 0.0E+00 Mc: 3.9
RMS: .42 ERH: 3.82 ERZ: .00 GAP: 0 Quality:D
Comments(F):Earthquake

Stat	Phase	Date	Time	Dist	Azi
DRWC	IPD1	24/ 8/2007	2:54:10.14	186.1	202
DRBT	ISU2	24/ 8/2007	2:54:14.81	204.3	154
DRBT	IPU1	24/ 8/2007	2:53:48.96	204.3	154
BTCH	IPD1	24/ 8/2007	2:54: 9.18	253.2	201
JHLN	IPD1	24/ 8/2007	2:53:45.10	290.4	162
SLNF	IPU1	24/ 8/2007	2:53:40.62	307.5	201
SLNF	ISU2	24/ 8/2007	2:54: .23	307.5	201
WRDH	ISU2	24/ 8/2007	2:54:27.16	310.0	197
WRDH	IPU1	24/ 8/2007	2:53:56.59	310.0	197
BIDA	ISU2	24/ 8/2007	2:54:39.05	361.7	196
BIDA	IPU1	24/ 8/2007	2:54: 3.26	361.7	196
RABV	IPU1	24/ 8/2007	2:54:17.01	414.5	183
ROOS	IPU1	24/ 8/2007	2:54:23.75	443.9	182
MARH	IPU1	24/ 8/2007	2:54:13.38	468.2	191
QASN	IPD1	24/ 8/2007	2:54:24.83	525.6	191
TOTH	IPD1	24/ 8/2007	2:54:32.93	541.6	190
ZLFV	IPD1	24/ 8/2007	2:53:53.54	582.0	181
ZLFV	ISD0	24/ 8/2007	2:54:23.22	582.0	181
SALA	IPD1	24/ 8/2007	2:54:30.24	609.1	186

August

Date: 2007/ 8/24 Time: 2:53:14.01 Region:Turkey
LAT: 38.167N Lon: 37.480E Depth: 40.0
ML: .0 MD: .0 Mb: .0 Mm: .0 Mo: 0.0E+00 Mc: 3.9
RMS: .42 ERH: 3.82 ERZ: .00 GAP: 0 Quality:D
Comments (F):Earthquake

Stat	Phase	Date	Time	Dist	Azi
DRWC	IPD1	24/ 8/2007	2:54:10.14	186.1	202
DRBT	ISU2	24/ 8/2007	2:54:14.81	204.3	154
DRBT	IPU1	24/ 8/2007	2:53:48.96	204.3	154
BTCH	IPD1	24/ 8/2007	2:54: 9.18	253.2	201
JHLN	IPD1	24/ 8/2007	2:53:45.10	290.4	162
SLNF	IPU1	24/ 8/2007	2:53:40.62	307.5	201
SLNF	ISU2	24/ 8/2007	2:54: .23	307.5	201
WRDH	ISU2	24/ 8/2007	2:54:27.16	310.0	197
WRDH	IPU1	24/ 8/2007	2:53:56.59	310.0	197
BIDA	ISU2	24/ 8/2007	2:54:39.05	361.7	196
BIDA	IPU1	24/ 8/2007	2:54: 3.26	361.7	196
RABV	IPU1	24/ 8/2007	2:54:17.01	414.5	183
ROOS	IPU1	24/ 8/2007	2:54:23.75	443.9	182
MARH	IPU1	24/ 8/2007	2:54:13.38	468.2	191
QASN	IPD1	24/ 8/2007	2:54:24.83	525.6	191
TOTH	IPD1	24/ 8/2007	2:54:32.93	541.6	190
ZLFV	IPD1	24/ 8/2007	2:53:53.54	582.0	181
ZLFV	ISD0	24/ 8/2007	2:54:23.22	582.0	181
SALA	IPD1	24/ 8/2007	2:54:30.24	609.1	186

Date: 2007/ 8/25 Time:12:48: .41 Region:Syria
LAT: 36.427N Lon: 41.291E Depth: 38.2
ML: .0 MD: .0 Mb: .0 Mm: .0 Mo: 0.0E+00 Mc: 3.1
RMS: 4.22 ERH: 52.87 ERZ: .00 GAP: 0 Quality:
Comments (F):Earthquake

Stat	Phase	Date	Time	Dist	Azi
KSRV	IPD1	25/ 8/2007	12:48:24.14	215.2	253
KSRV	ISD2	25/ 8/2007	12:48:46.16	215.2	253
DRBT	ISU2	25/ 8/2007	12:48:55.75	251.5	272
DRBT	IPU1	25/ 8/2007	12:48:29.96	251.5	272
JHLN	ISD2	25/ 8/2007	12:49: 3.12	271.0	251
JHLN	IPD1	25/ 8/2007	12:48:32.89	271.0	251
SALM	IPD1	25/ 8/2007	12:48:39.30	302.9	265
SALM	ISD2	25/ 8/2007	12:49:14.24	302.9	265
DRWC	ISD2	25/ 8/2007	12:49:40.64	414.9	273
DRWC	IPD1	25/ 8/2007	12:48:57.99	414.9	273
BTCH	ISD2	25/ 8/2007	12:49:36.75	436.6	264
BTCH	IPD1	25/ 8/2007	12:49: 1.00	436.6	264
ROOS	IPU1	25/ 8/2007	12:48:58.88	441.7	235
WRDH	IPU1	25/ 8/2007	12:49: 5.09	451.8	256
WRDH	ISU2	25/ 8/2007	12:49:55.40	451.8	256
SLNF	IPU1	25/ 8/2007	12:49: 5.43	466.8	258
SLNF	ISU2	25/ 8/2007	12:49:42.67	466.8	258
BIDA	IPD1	25/ 8/2007	12:49: 6.90	475.4	251
BIDA	ISD2	25/ 8/2007	12:49:54.50	475.4	251
ARNV	ISU2	25/ 8/2007	12:49:52.99	482.8	262
ARNV	IPU1	25/ 8/2007	12:49: 9.89	482.8	262

August

Date: 2007/ 8/25 Time: 22: 5:27.38 Region: TURKEY
Lat: 40.712N Lon: 42.153E Depth: 15.0
ML: 0.0 MD: Mb: 0.0 Mo: 0.0 Mc: 4.4
RMS: .22 ERZ:753.6 ERH:491.9 GAP:344 Q: D
Comments(H): Earthquake

Stat	Phase	Date	Time	Dist	Azi
JHLN	IPU0	25/ 8/2007	22: 6:53.79	648.2	210
DRWC	IPU1	25/ 8/2007	22: 6:55.00	659.1	226
BTCH	IPU1	25/ 8/2007	22: 7: 2.52	719.0	224
ARNV	IPU1	25/ 8/2007	22: 7: 8.81	763.2	225
SLNF	IPU1	25/ 8/2007	22: 7: 8.68	770.8	223
BIDA	IPU1	25/ 8/2007	22: 7:13.29	812.0	219
BIDA	ISU2	25/ 8/2007	22: 8:39.80	812.0	219
ROOS	IPU1	25/ 8/2007	22: 7:17.89	844.2	211
ROOS	ISU2	25/ 8/2007	22: 8:47.90	844.2	211
BARV	IPU1	25/ 8/2007	22: 7:36.20	980.4	214

Date: 2007/ 8/26 Time: 10:61:31.14 Region:syria
Lat: 35.773N Lon: 36.334E Depth: 22.1
ML: 0.0 MD: Mb: 0.0 Mo: 0.0 Mc: 0.9
RMS: .23 ERZ: 3.2 ERH: 4.9 GAP:174 Q: C
Comments(H):explosion

Stat	Phase	Date	Time	Dist	Azi
SLNF	IPU1	26/ 8/2007	10:61:36.73	23.0	207
SLNF	ISU2	26/ 8/2007	10:61:40.94	23.0	207
WRDH	IPU1	26/ 8/2007	10:61:37.68	30.2	167
WRDH	ISU2	26/ 8/2007	10:61:42.59	30.2	167
BTCH	IPU1	26/ 8/2007	10:61:37.37	31.4	21
BTCH	ISD2	26/ 8/2007	10:61:43.30	31.4	21

August

Date: 2007/ 8/26 Time:20:45:47.38 Region:Turkey
LAT: 39.169N Lon: 43.235E Depth: .0
ML: .0 MD: .0 Mb: .0 Mm: .0 Mo: 0.0E+00 Mc: 3.2
RMS: 15.83 ERH: 440.64 ERZ: 99.08 GAP: 0 Quality:
Comments (F):Earthquake

Stat	Phase	Date	Time	Dist
DRBT	ISU2	26/ 8/2007	20:48: 6.33	515.2
DRBT	IPU1	26/ 8/2007	20:47: 7.62	515.2
KSRV	IPD1	26/ 8/2007	20:47:13.96	527.5
SALM	ISU2	26/ 8/2007	20:48:19.54	575.1
SALM	IPU1	26/ 8/2007	20:47:14.66	575.1
JHLN	ISD2	26/ 8/2007	20:48:18.63	579.7
JHLN	IPD1	26/ 8/2007	20:47:14.69	579.7
DRWC	ISD2	26/ 8/2007	20:48:34.78	646.9
DRWC	IPD2	26/ 8/2007	20:47:23.39	646.9
BTCH	IPD1	26/ 8/2007	20:47:29.85	695.6
BTCH	ISD2	26/ 8/2007	20:48:48.36	695.6
ROOS	IPU1	26/ 8/2007	20:47:38.78	771.8

Date: 2007/ 8/28 Time: 13:30: 2.29 Region: Syria
Lat: 36.590N Lon: 37.066E Depth: 8.8
ML: 0.0 MD: Mb: 0.0 Mo: 0.0 Mc: 1.3
RMS: .32 ERZ: 15.2 ERH: 15.1 GAP:299 Q: D
Comments (H): Earthquake

Stat	Phase	Date	Time	Dist	Azi
DRWC	IPU1	28/ 8/2007	13:30: 9.44	36.0	276
DRWC	ISU2	28/ 8/2007	13:30:13.98	36.0	276
BTCH	IPU1	28/ 8/2007	13:30:16.35	82.1	222
SLNF	IPU1	28/ 8/2007	13:30:24.46	134.9	215
SLNF	ISU2	28/ 8/2007	13:30:42.73	134.9	215

Date: 2007/ 8/28 Time: 19:55:28.42 Region: Mediterranean sea
Lat: 34.941N Lon: 34.260E Depth: 15.0
ML: 0.0 MD: Mb: 0.0 Mo: 0.0 Mc: 2.8
RMS: .70 ERZ: 22.0 ERH: 22.4 GAP:272 Q: D
Comments (H): Earthquake

Stat	Phase	Date	Time	Dist	Azi
ARNV	IPU1	28/ 8/2007	19:55:57.11	186.0	57
BIDA	IPU1	28/ 8/2007	19:55:57.10	188.0	87
SLNF	IPU1	28/ 8/2007	19:55:56.69	192.0	68
WRDH	IPU1	28/ 8/2007	19:55:59.78	205.7	72
BARV	IPU1	28/ 8/2007	19:56: 2.25	230.5	138
BARV	ISU2	28/ 8/2007	19:56:28.27	230.5	138
BTCH	IPU1	28/ 8/2007	19:56: 3.20	233.6	59
DRWC	IPU1	28/ 8/2007	19:56: 9.71	286.4	49
ROOS	IPU1	28/ 8/2007	19:56:11.46	290.9	107
SALA	IPD1	28/ 8/2007	19:56:15.42	337.0	137
SALA	ISU2	28/ 8/2007	19:56:54.24	337.0	137

August

Date: 2007/ 8/30 Time: 10:21:52.34 Region:Syria.
Lat: 35.775N Lon: 36.434E Depth: 15.0
ML: 0.0 MD: Mb: 0.0 Mo: 0.0 Mc: 1.60
RMS: .35 ERZ: 4.1 ERH: 10.8 GAP:180 Q: C
Comments (H):Earthquake.

Stat	Phase	Date	Time	Dist	Azi
SLNF	IPU1	30/ 8/2007	10:21:58.61	28.6	224
SLNF	ISU2	30/ 8/2007	10:22: 2.27	28.6	224
BTCH	IPU1	30/ 8/2007	10:21:57.90	29.1	4
BTCH	ISU2	30/ 8/2007	10:22: 3.07	29.1	4
WRDH	IPU1	30/ 8/2007	10:21:58.24	29.7	184
WRDH	ISU2	30/ 8/2007	10:22: 2.43	29.7	184

-