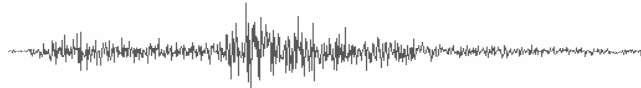


SYRIAN ARAB REPUBLIC

MINISTRY OF PETROLEUM
AND
MINERAL RESOURCES

SYRIAN NATIONAL SEISMOLOGICAL NETWORK (SNSN)

DAMASCUS – SYRIA



PRELIMINARY SEISMOLOGICAL BULLETIN

April 2006^x

Tel.:+963-11-4420780

fax.:+963-11-4429197

P.O.box 7645

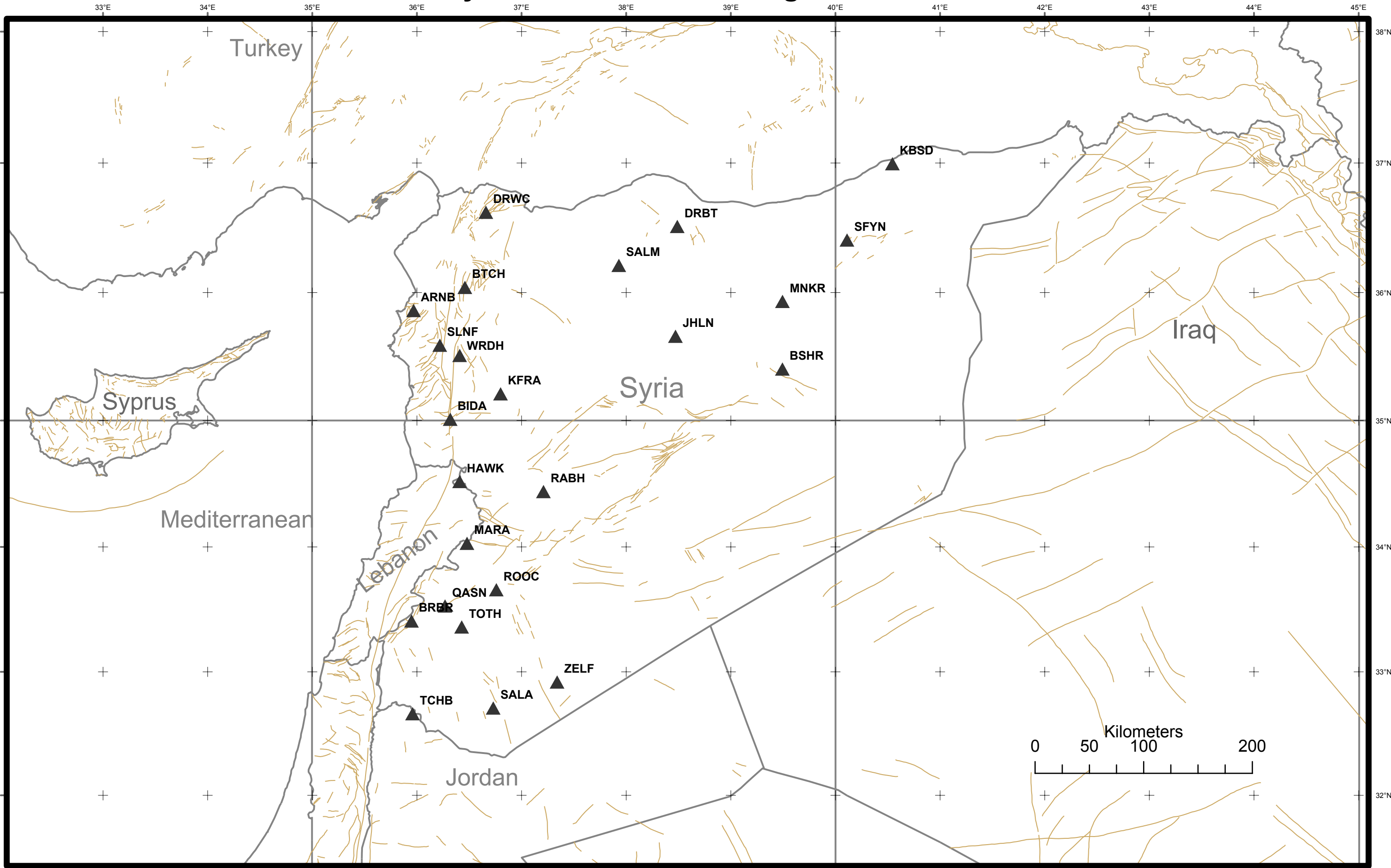
E-mail<snsn@mail.sy>

SYRIAN SEISMOLOGICAL NETWORK

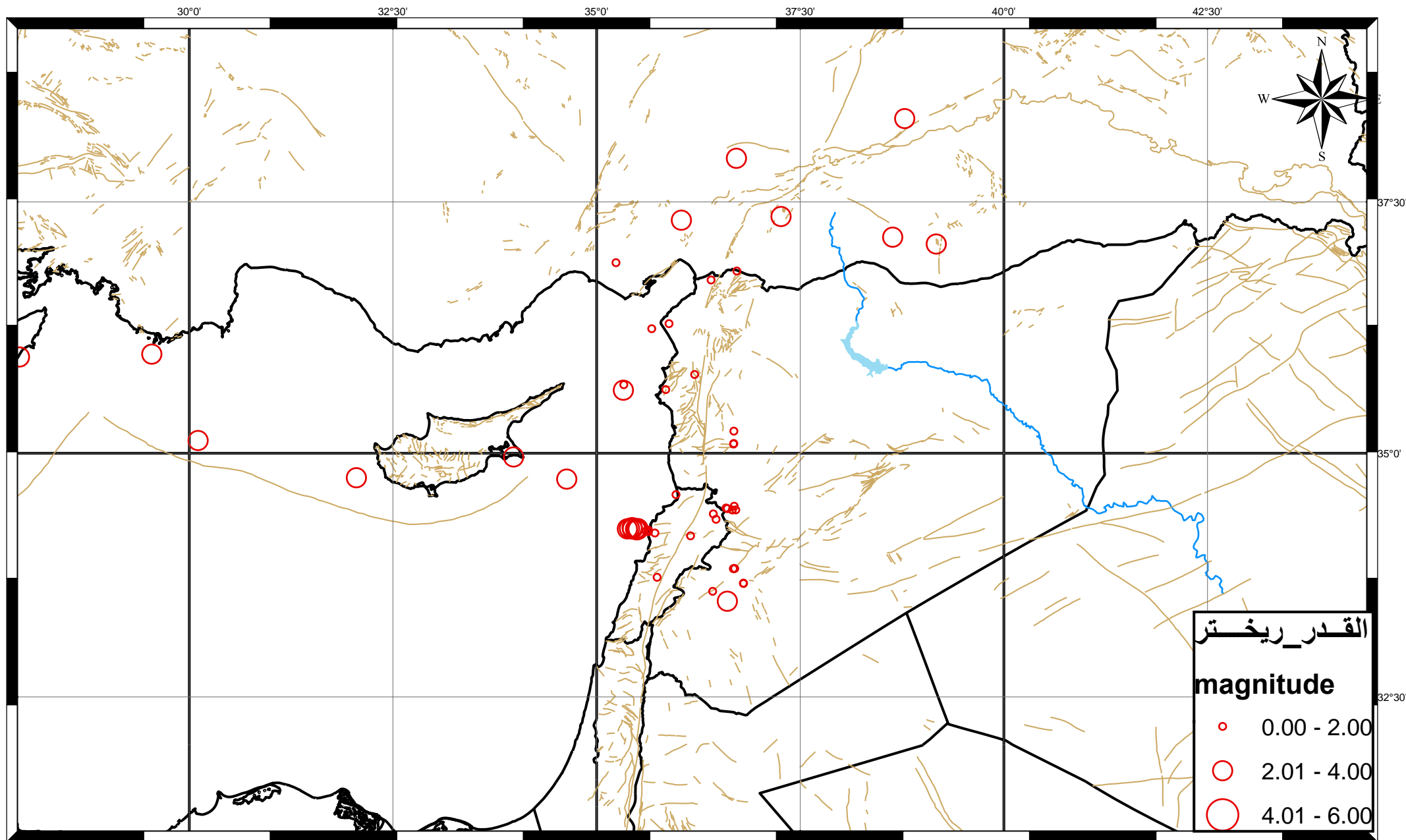
Stations location

NO	NAME	LATTUDEL(N)	LONGTTIDE(E)	ELEVATION
1	KFRA	35.2117	36.7978	650
2	TOTH	33.3613	36.4288	696
3	TCHB	32.6667	35.9667	450
4	BARB	33.4097	35.95	1740
5	QASN	33.5328	36.2747	1145
6	ROOS	34.1694	37.2891	843
7	MARH	34.0261	36.4817	2620
8	RABH	34.4378	37.2097	890
9	SALA	32.7108	36.7317	1740
10	ZALF	32.9228	37.3353	670
11	WRDH	35.5083	36.4108	695
12	HAWK	34.5211	36.4055	1000
13	BIDA	35.0456	36.3152	890
14	ARNB	35.8608	35.9722	765
15	SLNF	35.5886	36.2168	1563
16	BTCH	36.0372	36.4586	780
17	DRWC	36.6211	36.6655	940
18	SLMH	36.2139	37.9278	510
19	JHLN	35.6647	38.4335	389
20	KBSD	37.0013	40.543	526
21	MZRK	35.8266	40.6525	373
22	SRM	34.6558	39.6272	409
23	BSHR	35.4011	39.4911	852
24	DRBT	36.5108	38.4866	596
25	SFYN	36.418	40.1116	810

Syrian national seismological network



الاحداث المسجلة بالشبكة الوطنية خلال شهر نيسان 2006



Recorded events in SNSN during April 2006

الاحداث المسجلة بالشبكة الوطنية خلال شهر نيسان 2006

NO	year	month	day	hour	minute	second	lat(N)	lon(E)	depth	magnitude	location	
1	2006	4	3	7	27	20.25	34.186	35.476	13.4	1.5	lebanon	لبنان
2	2006	4	4	5	24	23.83	34.752	32.051	40	2.6	cyprus	قبرص
3	2006	4	5	8	16	50.05	34.812	34.079	40	2	cyprus	قبرص
4	2006	4	7	14	35	28.1	35.687	35.330	32.47	2.3	Mediterranean	البحر المتوسط
5	2006	4	8	3	6	44.6	37.150	37.277	12.42	2.3	turkey	تركيا
6	2006	4	8	10	14	5.93	34.984	36.794	7.57	1.5	syria	سوريا
7	2006	4	8	11	22	27.76	34.446	36.690	4.8	1.2	syria	سوريا
8	2006	4	8	18	28	14.99	34.230	35.709	10.96	1.8	lebanon	لبنان
9	2006	4	8	19	21	42.27	34.239	35.492	7.19	2.2	lebanon	لبنان
10	2006	4	9	0	9	45.9	34.223	35.601	7.21	1.8	lebanon	لبنان
11	2006	4	9	1	35	8.11	36.880	35.288	24.09	1.6	turkey	تركيا
12	2006	4	9	2	38	8.89	34.188	35.734	19.83	1.7	lebanon	لبنان
13	2006	4	9	4	51	15.14	34.229	35.457	6.2	2.2	lebanon	لبنان
14	2006	4	9	15	30	39.7	35.679	35.351	24.2	1.9	Mediterranean	البحر المتوسط
15	2006	4	9	23	27	48.91	35.141	29.998	40	3.6	Mediterranean	البحر المتوسط
16	2006	4	10	13	15	32.87	34.231	35.444	6.2	2.3	lebanon	لبنان
17	2006	4	10	13	55	18.08	34.226	35.432	7.9	2	lebanon	لبنان
18	2006	4	11	1	14	20.85	34.240	35.419	4.5	2	lebanon	لبنان
19	2006	4	11	5	21	11.27	34.239	35.403	10.8	3.2	lebanon	لبنان
20	2006	4	11	12	22	39.85	34.390	36.639	13.43	1.4	syria	سوريا
21	2006	4	11	12	23	59.79	34.398	36.641	6.81	1.6	syria	سوريا
22	2006	4	12	10	10	20.67	33.677	36.801	3.4	1.7	syria	سوريا
23	2006	4	12	11	14	6.75	38.760	38.873	15	3	turkey	تركيا
24	2006	4	12	12	4	12.03	34.578	35.915	5.73	1.4	lebanon	لبنان
25	2006	4	12	13	44	40.35	34.463	36.690	7.11	1.7	syria	سوريا
26	2006	4	12	18	55	57.8	35.672	35.781	20.8	1.1	syria	سوريا
27	2006	4	13	9	15	40.05	35.234	36.699	4.3	1.7	syria	سوريا
28	2006	4	13	14	46	24.14	33.828	36.616	7.53	1.6	syria	سوريا
29	2006	4	14	0	54	5.77	33.828	36.676	14.4	1.9	syria	سوريا
30	2006	4	14	6	0	40.49	34.225	35.358	10	2.9	lebanon	لبنان
31	2006	4	15	13	29	7.64	37.455	36.318	13.4	2.2	turkey	تركيا
32	2006	4	17	10	23	9.28	34.235	35.357	4.4	2	lebanon	لبنان
33	2006	4	17	10	37	18.85	33.598	36.415	7.5	1.7	syria	سوريا
34	2006	4	17	20	11	50.96	37.075	39.186	10	2.7	turkey	تركيا
35	2006	4	19	5	40	44.26	36.385	27.334	40	3.1	Mediterranean	البحر المتوسط
36	2006	4	23	4	0	30.47	37.366	36.930	12.47	3.5	turkey	تركيا
37	2006	4	23	12	3	57.18	35.813	36.131	28.19	1.5	syria	سوريا
38	2006	4	24	9	60	24.26	35.115	36.612	15	0.8	syria	سوريا
39	2006	4	24	10	26	1.21	34.430	36.631	9.19	1.1	syria	سوريا
40	2006	4	24	11	42	46.39	34.413	36.639	10.04	1.5	syria	سوريا
41	2006	4	24	14	12	57.13	36.288	35.682	16.2	1.8	iscandaroun	لواء اسكندرون
42	2006	4	25	18	35	49.29	36.826	36.793	0.97	1.1	syria	سوريا
43	2006	4	26	20	40	19.78	37.197	38.660	11.8	1.9	turkey	تركيا
44	2006	4	28	11	44	21.61	33.731	35.685	7.99	1.8	lebanon	لبنان
45	2006	4	29	1	6	47.74	36.262	35.685	12.21	1.3	iscandaroun	لواء اسكندرون

April

Date: 2006/ 4/ 3 Time: 7:27:20.26 Region: Lebanon - Coast
LAT: 34.186N Lon: 35.476E Depth: 13.4
ML: .0 MD: .0 Mb: .0 Mm: .0 Mo: 0.0E+00 Mc: 1.5
RMS: .48 ERH: 3.49 ERZ: 3.76 GAP: 0 Quality:
Comments(F): Earthquake

Stat	Phase	Date	Time	Dist	Azi
HWKV	ISU2	3/ 4/2006	7:27:47.74	93.2	66
HWKV	IPU2	3/ 4/2006	7:27:36.43	93.2	66
BARV	IPU1	3/ 4/2006	7:27:37.26	96.6	152
BARV	ISU2	3/ 4/2006	7:27:48.03	96.6	152
QASN	ISU2	3/ 4/2006	7:27:50.21	103.4	134
QASN	IPU1	3/ 4/2006	7:27:37.92	103.4	134
BIDA	IPU1	3/ 4/2006	7:27:39.81	122.6	38
BIDA	ISU2	3/ 4/2006	7:27:55.00	122.6	38
KFRA	ISU2	3/ 4/2006	7:28: 6.36	166.2	46
KFRA	IPU2	3/ 4/2006	7:27:46.74	166.2	46
SLNF	IPU1	3/ 4/2006	7:27:47.05	169.7	23
SLNF	ISU2	3/ 4/2006	7:28: 6.45	169.7	23
WRDH	IPD1	3/ 4/2006	7:27:46.75	169.8	30
WRDH	ISD2	3/ 4/2006	7:28: 7.01	169.8	30

Date: 2006/ 4/ 4 Time: 5:24:23.83 Region: Cyprus
LAT: 34.752N Lon: 32.051E Depth: 40.0
ML: .0 MD: .0 Mb: .0 Mm: .0 Mo: 0.0E+00 Mc: 2.6
RMS: .42 ERH: 3.42 ERZ: .00 GAP: 0 Quality:
Comments(F): Earthquake

Stat	Phase	Date	Time	Dist	Azi
ARNV	IPU2	4/ 4/2006	5:25:14.83	377.3	70
ARNV	ISU2	4/ 4/2006	5:25:51.31	377.3	70
BARV	IPD1	4/ 4/2006	5:25:15.89	389.5	112
BARV	ISD2	4/ 4/2006	5:25:54.47	389.5	112
SLNF	IPU1	4/ 4/2006	5:25:15.87	390.7	76
SLNF	ISU2	4/ 4/2006	5:25:54.77	390.7	76
BIDA	ISD2	4/ 4/2006	5:25:55.48	391.1	85
BIDA	IPD1	4/ 4/2006	5:25:15.93	391.1	85
HWKV	IPU2	4/ 4/2006	5:25:18.27	400.1	93
HWKV	ISU2	4/ 4/2006	5:25:56.29	400.1	93
WRDH	IPU1	4/ 4/2006	5:25:18.03	406.2	78
WRDH	ISU2	4/ 4/2006	5:25:58.06	406.2	78
QASN	ISU2	4/ 4/2006	5:26: .22	412.4	109
QASN	IPU1	4/ 4/2006	5:25:19.12	412.4	109
BTCH	IPU1	4/ 4/2006	5:25:20.89	425.1	70
BTCH	ISU2	4/ 4/2006	5:26: 1.98	425.1	70
TCHB	ISU2	4/ 4/2006	5:26: 2.15	430.4	122
TCHB	IPU1	4/ 4/2006	5:25:21.75	430.4	122
KFRA	IPU2	4/ 4/2006	5:25:22.30	436.4	83
KFRA	ISU2	4/ 4/2006	5:26: 4.57	436.4	83

April

Date: 2006/ 4/ 5 Time: 8:16:50.05 Region: Cyprus
LAT: 34.812N Lon: 34.079E Depth: 40.0
ML: .0 MD: .0 Mb: .0 Mm: .0 Mo: 0.0E+00 Mc: 2.0
RMS: .43 ERH: 3.29 ERZ: .00 GAP: 0 Quality:
Comments(F): Earthquake

Stat	Phase	Date	Time	Dist	Azi
BIDA	IPD1	5/ 4/2006	8:17:19.29	206.0	82
BIDA	ISD2	5/ 4/2006	8:17:40.68	206.0	82
SLNF	ISD2	5/ 4/2006	8:17:41.78	213.0	66
SLNF	IPD1	5/ 4/2006	8:17:20.18	213.0	66
HWKV	IPU2	5/ 4/2006	8:17:21.28	215.7	98
HWKV	ISU2	5/ 4/2006	8:17:43.62	215.7	98
WRDH	IPD1	5/ 4/2006	8:17:21.89	226.1	70
WRDH	ISD2	5/ 4/2006	8:17:45.12	226.1	70
BARV	ISD2	5/ 4/2006	8:17:46.07	232.4	132
BARV	IPD1	5/ 4/2006	8:17:21.98	232.4	132
QASN	IPU1	5/ 4/2006	8:17:24.93	247.2	125
QASN	ISU2	5/ 4/2006	8:17:49.43	247.2	125
KFRA	ISD2	5/ 4/2006	8:17:51.63	252.1	79
KFRA	IPD2	5/ 4/2006	8:17:25.78	252.1	79
BTCH	IPD1	5/ 4/2006	8:17:26.02	255.4	57
BTCH	ISD2	5/ 4/2006	8:17:51.29	255.4	57
SALA	ISD2	5/ 4/2006	8:18:10.30	338.7	133
SALA	IPD1	5/ 4/2006	8:17:36.15	338.7	133

Date: 2006/ 4/ 7 Time: 14:35:28.10 Region: Mediterranean
Lat: 35.687N Lon: 35.330E Depth: 32.5
ML: 0.0 MD: Mb: 0.0 Mo: 0.0 Mc: 2.3
RMS: .26 ERZ: 2.2 ERH: 2.4 GAP:281 Q: C
Comments(H): Earthquake

Stat	Phase	Date	Time	Dist	Azi
SLNF	IPU0	7/ 4/2006	14:35:42.12	81.1	98
SLNF	ISU1	7/ 4/2006	14:35:52.83	81.1	98
WRDH	IPU0	7/ 4/2006	14:35:44.32	99.9	101
WRDH	ISU1	7/ 4/2006	14:35:57.26	99.9	101
BTCH	IPU1	7/ 4/2006	14:35:45.69	109.1	69
BTCH	ISU1	7/ 4/2006	14:35:58.91	109.1	69
BIDA	IPU0	7/ 4/2006	14:35:46.24	114.4	129
BIDA	ISU1	7/ 4/2006	14:36: .43	114.4	129
KFRA	IPU1	7/ 4/2006	14:35:50.08	143.3	112
KFRA	ISU1	7/ 4/2006	14:36: 6.92	143.3	112
DRWC	IPD1	7/ 4/2006	14:35:51.41	158.7	49
DRWC	ISU2	7/ 4/2006	14:36:11.01	158.7	49

April

Date: 2006/ 4/ 8 Time: 3: 6:44.60 Region: Turkey
Lat: 37.150N Lon: 37.277E Depth: 12.4
ML: 0.0 MD: Mb: 0.0 Mo: 0.0 Mc: 2.3
RMS: .37 ERZ: 5.0 ERH: 3.1 GAP:260 Q: D
Comments(H): Earthquake

Stat	Phase	Date	Time	Dist	Azi
DRWC	IPU1	8/ 4/2006	3: 6:57.99	80.0	223
DRWC	ISD2	8/ 4/2006	3: 7: 9.43	80.0	223
DRBT	IPU1	8/ 4/2006	3: 7: 5.77	129.1	123
DRBT	ISU2	8/ 4/2006	3: 7:22.60	129.1	123
BTCH	IPU1	8/ 4/2006	3: 7: 7.73	143.5	211
BTCH	ISD2	8/ 4/2006	3: 7:25.64	143.5	211
SLNF	IPU1	8/ 4/2006	3: 7:15.58	197.6	209
SLNF	ISU2	8/ 4/2006	3: 7:38.30	197.6	209
WRDH	IPU1	8/ 4/2006	3: 7:14.78	198.0	203
WRDH	ISU2	8/ 4/2006	3: 7:38.86	198.0	203
BIDA	IPU1	8/ 4/2006	3: 7:21.87	249.0	200

Date: 2006/ 4/ 8 Time: 10:14: 5.93 Region: Syria
Lat: 34.983N Lon: 36.793E Depth: 7.6
ML: 0.0 MD: Mb: 0.0 Mo: 0.0 Mc: 0.0
RMS: .31 ERZ: 4.4 ERH: 6.3 GAP:278 Q: D
Comments(H): Earthquake

Stat	Phase	Date	Time	Dist	Azi
KFRA	IPU2	8/ 4/2006	10:14:10.83	25.3	1
BIDA	IPU1	8/ 4/2006	10:14:14.27	44.2	279
BIDA	ISD2	8/ 4/2006	10:14:20.15	44.2	279
WRDH	IPD1	8/ 4/2006	10:14:17.33	67.8	329
SLNF	IPU1	8/ 4/2006	10:14:20.72	85.2	322
SLNF	ISU2	8/ 4/2006	10:14:31.96	85.2	322
BTCH	IPU1	8/ 4/2006	10:14:26.73	120.8	345
BTCH	ISU2	8/ 4/2006	10:14:42.31	120.8	345

Date: 2006/ 4/ 8 Time:11:22:27.76 Region: Syria
LAT: 34.446N Lon: 36.690E Depth: 4.8
ML: .0 MD: .0 Mb: .0 Mm: .0 Mo: 0.0E+00 Mc: 1.2
RMS: .35 ERH: 2.04 ERZ: 3.17 GAP: 0 Quality:
Comments(F): Earthquake

Stat	Phase	Date	Time	Dist	Azi
HWKV	ISU1	8/ 4/2006	11:22:37.63	27.4	287
HWKV	IPU1	8/ 4/2006	11:22:32.68	27.4	287
RABV	IPU2	8/ 4/2006	11:22:36.01	47.8	91
ROOS	ISU1	8/ 4/2006	11:22:47.66	63.1	119
ROOS	IPU1	8/ 4/2006	11:22:39.30	63.1	119
BIDA	ISU1	8/ 4/2006	11:22:50.61	74.8	332
BIDA	IPU1	8/ 4/2006	11:22:41.02	74.8	332
WRDH	ISU2	8/ 4/2006	11:23: 4.17	120.6	347
WRDH	IPU1	8/ 4/2006	11:22:48.65	120.6	347
SLNF	IPU1	8/ 4/2006	11:22:36.39	133.9	341
SALA	ISU2	8/ 4/2006	11:23:20.67	192.5	178
SALA	IPU1	8/ 4/2006	11:22:57.90	192.5	178

April

Date: 2006/ 4/ 8 Time: 18:28:14.99 Region: Lebanon
Lat: 34.230N Lon: 35.709E Depth: 11.0
ML: 0.0 MD: Mb: 0.0 Mo: 0.0 Mc: 1.8
RMS: .38 ERZ: 3.5 ERH: 2.0 GAP:211 Q: D
Comments(H): Earthquake

Stat	Phase	Date	Time	Dist	Azi
QASN	IPU1	8/ 4/2006	18:28:31.17	93.4	146
QASN	ISD2	8/ 4/2006	18:28:43.41	93.4	146
BARV	IPU1	8/ 4/2006	18:28:30.60	93.7	166
BARV	ISD2	8/ 4/2006	18:28:42.74	93.7	166
BIDA	IPU1	8/ 4/2006	18:28:33.22	106.2	32
BIDA	ISD2	8/ 4/2006	18:28:46.47	106.2	32
WRDH	IPU1	8/ 4/2006	18:28:40.47	155.6	24
WRDH	ISU2	8/ 4/2006	18:28:58.91	155.6	24
SLNF	IPU1	8/ 4/2006	18:28:40.39	157.7	17
SLNF	ISU2	8/ 4/2006	18:28:59.78	157.7	17
SALA	IPD2	8/ 4/2006	18:28:45.29	193.5	151
SALA	ISU2	8/ 4/2006	18:29: 8.23	193.5	151
BTCH	IPD2	8/ 4/2006	18:28:47.12	211.8	19
BTCH	ISD2	8/ 4/2006	18:29:12.91	211.8	19

Date: 2006/ 4/ 8 Time: 19:21:42.27 Region: Lebanon - coast
Lat: 34.239N Lon: 35.492E Depth: 7.2
ML: 0.0 MD: Mb: 0.0 Mo: 0.0 Mc: 2.2
RMS: .52 ERZ: 2.1 ERH: 2.5 GAP:218 Q: D
Comments(H): Earthquake

Stat	Phase	Date	Time	Dist	Azi
HWKV	IPU2	8/ 4/2006	19:21:58.01	89.7	70
HWKV	ISU2	8/ 4/2006	19:22: 9.79	89.7	70
MARH	IPU1	8/ 4/2006	19:21:59.08	94.3	105
MARH	ISU2	8/ 4/2006	19:22:11.99	94.3	105
BARV	IPU0	8/ 4/2006	19:21:59.31	101.3	155
BARV	ISU1	8/ 4/2006	19:22:11.95	101.3	155
QASN	IPU1	8/ 4/2006	19:22: .70	106.7	137
QASN	ISD2	8/ 4/2006	19:22:13.96	106.7	137
BIDA	IPU0	8/ 4/2006	19:22: 1.73	117.1	40
BIDA	ISU1	8/ 4/2006	19:22:16.64	117.1	40
KFRA	IPU1	8/ 4/2006	19:22: 8.91	161.1	48
KFRA	ISU2	8/ 4/2006	19:22:28.23	161.1	48
SLNF	IPU0	8/ 4/2006	19:22: 8.87	163.7	24
SLNF	ISU1	8/ 4/2006	19:22:29.57	163.7	24
WRDH	IPU0	8/ 4/2006	19:22: 8.95	164.0	31
WRDH	ISU1	8/ 4/2006	19:22:29.41	164.0	31
ARNV	IPU1	8/ 4/2006	19:22:11.69	185.2	14
ARNV	ISU2	8/ 4/2006	19:22:34.04	185.2	14
SALA	IPU1	8/ 4/2006	19:22:14.00	204.9	146
SALA	ISD2	8/ 4/2006	19:22:38.10	204.9	146
BTCH	IPD1	8/ 4/2006	19:22:16.54	218.1	24
BTCH	ISU2	8/ 4/2006	19:22:41.34	218.1	24
ZLFV	IPU1	8/ 4/2006	19:22:17.14	224.9	131
ZLFV	ISU2	8/ 4/2006	19:22:44.04	224.9	131

April

Date: 2006/ 4/ 9 Time: 0: 9:45.90 Region: Lebanon
Lat: 34.222N Lon: 35.601E Depth: 7.2
ML: 0.0 MD: Mb: 0.0 Mo: 0.0 Mc: 1.8
RMS: .26 ERZ: 2.7 ERH: 1.9 GAP:220 Q: D
Comments(H): Earthquake

Stat	Phase	Date	Time	Dist	Azi
BARV	IPD1	9/ 4/2006	0:10: 2.30	95.8	160
BARV	ISU2	9/ 4/2006	0:10:14.82	95.8	160
BIDA	IPU0	9/ 4/2006	0:10: 4.75	112.4	36
BIDA	ISU1	9/ 4/2006	0:10:19.66	112.4	36
WRDH	IPU1	9/ 4/2006	0:10:11.99	160.7	27
WRDH	ISU2	9/ 4/2006	0:10:32.88	160.7	27
SLNF	IPU1	9/ 4/2006	0:10:12.00	161.7	20
SLNF	ISU2	9/ 4/2006	0:10:32.79	161.7	20
SALA	IPD1	9/ 4/2006	0:10:17.08	197.9	148
SALA	ISU2	9/ 4/2006	0:10:40.71	197.9	148
BTCH	IPU1	9/ 4/2006	0:10:19.46	216.0	21
BTCH	ISU2	9/ 4/2006	0:10:44.35	216.0	21

date: 2006/ 4/ 9 Time: 0:12: 1.18 Region: Lebanon
LAT: 34.208N Lon: 35.577E Depth: 13.5
ML: .0 MD: .0 Mb: .0 Mm: .0 Mo: 0.0E+00 Mc: 1.5
RMS: .58 ERH: 6.11 ERZ: 3.22 GAP: 0 Quality:
Comments(F): Earthquake

Stat	Phase	Date	Time	Dist	Azi
BARV	ISD2	9/ 4/2006	0:12:28.78	95.1	158
BARV	IPD1	9/ 4/2006	0:12:17.76	95.1	158
BIDA	IPU0	9/ 4/2006	0:12:19.99	114.9	36
BIDA	ISU1	9/ 4/2006	0:12:34.97	114.9	36
WRDH	ISU2	9/ 4/2006	0:12:45.78	163.1	27
WRDH	IPU1	9/ 4/2006	0:12:27.10	163.1	27
SLNF	IPU1	9/ 4/2006	0:12:27.32	163.9	20
SLNF	ISU2	9/ 4/2006	0:12:46.14	163.9	20

Date: 2006/ 4/ 9 Time: 1:35: 8.11 Region: Turkey
Lat: 36.880N Lon: 35.288E Depth: 24.1
ML: 0.0 MD: Mb: 0.0 Mo: 0.0 Mc: 1.6
RMS: .25 ERZ: 6.4 ERH: 7.9 GAP:336 Q: D
Comments(H): Earthquake

Stat	Phase	Date	Time	Dist	Azi
ARNV	IPD1	9/ 4/2006	1:35:28.92	128.7	152
ARNV	ISU2	9/ 4/2006	1:35:44.48	128.7	152
BTCH	IPU0	9/ 4/2006	1:35:29.92	140.6	132
BTCH	ISU1	9/ 4/2006	1:35:47.43	140.6	132
SLNF	IPU1	9/ 4/2006	1:35:32.99	165.9	150
SLNF	ISU2	9/ 4/2006	1:35:53.24	165.9	150
WRDH	IPU1	9/ 4/2006	1:35:35.60	182.7	146
WRDH	ISU2	9/ 4/2006	1:35:56.43	182.7	146
BIDA	IPU1	9/ 4/2006	1:35:40.67	223.6	156

April

Date: 2006/ 4/ 9 Time: 2:38: 8.89 Region: Lebanon
Lat: 34.188N Lon: 35.734E Depth: 19.8
ML: 0.0 MD: Mb: 0.0 Mo: 0.0 Mc: 1.7
RMS: .26 ERZ: 6.5 ERH: 5.4 GAP:209 Q: D
Comments(H): Earthquake

Stat	Phase	Date	Time	Dist	Azi
BARV	IPD1	9/ 4/2006	2:38:24.31	88.6	167
BARV	ISD2	9/ 4/2006	2:38:35.37	88.6	167
BIDA	IPU1	9/ 4/2006	2:38:26.66	109.1	29
BIDA	ISD2	9/ 4/2006	2:38:41.33	109.1	29
WRDH	IPU1	9/ 4/2006	2:38:33.73	159.0	23
WRDH	ISU2	9/ 4/2006	2:38:53.06	159.0	23
SLNF	IPD1	9/ 4/2006	2:38:34.02	161.6	16
SLNF	ISD2	9/ 4/2006	2:38:53.20	161.6	16

Date: 2006/ 4/ 9 Time: 4:51:15.14 Region: Lebanon - coast
LAT: 34.229N Lon: 35.457E Depth: 6.2
ML: .0 MD: .0 Mb: .0 Mm: .0 Mo: 0.0E+00 Mc: 2.2
RMS: .37 ERH: 2.15 ERZ: 2.73 GAP: 0 Quality:
Comments(F): Earthquake

Stat	Phase	Date	Time	Dist	Azi
HWKV	ISU2	9/ 4/2006	4:51:42.44	93.0	69
HWKV	IPU1	9/ 4/2006	4:51:31.31	93.0	69
MARH	ISD2	9/ 4/2006	4:51:44.92	97.2	103
MARH	IPD1	9/ 4/2006	4:51:32.26	97.2	103
BARV	ISU2	9/ 4/2006	4:51:44.73	101.7	153
BARV	IPU1	9/ 4/2006	4:51:32.63	101.7	153
QASN	IPU1	9/ 4/2006	4:51:33.05	108.1	135
QASN	ISU2	9/ 4/2006	4:51:46.43	108.1	135
BIDA	ISU2	9/ 4/2006	4:51:49.49	120.0	40
BIDA	IPU1	9/ 4/2006	4:51:34.84	120.0	40
RABV	ISU2	9/ 4/2006	4:52: 1.82	162.9	81
RABV	IPU1	9/ 4/2006	4:51:42.23	162.9	81
KFRA	IPU1	9/ 4/2006	4:51:41.38	164.2	48
KFRA	ISU2	9/ 4/2006	4:52: 1.21	164.2	48
SLNF	IPU1	9/ 4/2006	4:51:41.66	166.0	24
SLNF	ISU2	9/ 4/2006	4:52: 1.54	166.0	24
WRDH	ISU2	9/ 4/2006	4:52: 1.87	166.5	31
WRDH	IPU1	9/ 4/2006	4:51:41.88	166.5	31
ROOS	IPU1	9/ 4/2006	4:51:43.16	169.0	92
ROOS	ISU2	9/ 4/2006	4:52: 1.72	169.0	92
ARNV	ISU2	9/ 4/2006	4:52: 7.24	187.0	14
ARNV	IPU1	9/ 4/2006	4:51:44.74	187.0	14
SALA	ISU2	9/ 4/2006	4:52: 9.82	205.9	144
SALA	IPU1	9/ 4/2006	4:51:47.44	205.9	144
BTCH	IPU1	9/ 4/2006	4:51:49.90	220.4	24
BTCH	ISU2	9/ 4/2006	4:52:12.95	220.4	24

April

Date: 2006/ 4/ 9 Time:15:30:39.70 Region: Mediterranean
 LAT: 35.679N Lon: 35.351E Depth: 24.2
 ML: .0 MD: .0 Mb: .0 Mm: .0 Mo: 0.0E+00 Mc: 1.9
 RMS: .38 ERH: 2.52 ERZ: 1.70 GAP: 0 Quality:
 Comments(F): Earthquake

Stat	Phase	Date	Time	Dist	Azi
ARNV	ISD2	9/ 4/2006	15:30:58.85	59.7	70
ARNV	IPD1	9/ 4/2006	15:30:49.99	59.7	70
SLNF	ISU1	9/ 4/2006	15:31: 3.17	79.1	97
SLNF	IPU0	9/ 4/2006	15:30:53.64	79.1	97
WRDH	ISU1	9/ 4/2006	15:31: 7.52	97.9	101
WRDH	IPU0	9/ 4/2006	15:30:55.90	97.9	101
BTCH	ISU2	9/ 4/2006	15:31: 9.68	107.7	68
BTCH	IPU1	9/ 4/2006	15:30:57.28	107.7	68
BIDA	ISU1	9/ 4/2006	15:31:11.64	112.4	128
BIDA	IPU0	9/ 4/2006	15:30:57.73	112.4	128
DRWC	IPD1	9/ 4/2006	15:31: 4.06	157.9	48
DRWC	ISD2	9/ 4/2006	15:31:22.02	157.9	48

Date: 2006/ 4/ 9 Time:23:27:48.91 Region: Mediterranean
 LAT: 35.141N Lon: 29.998E Depth: 40.0
 ML: .0 MD: .0 Mb: .0 Mm: .0 Mo: 0.0E+00 Mc: 3.6
 RMS: .26 ERH: 2.62 ERZ: .00 GAP: 0 Quality:
 Comments(F): Earthquake

Stat	Phase	Date	Time	Dist	Azi
ARNV	IPU1	9/ 4/2006	23:29: 1.65	547.9	81
ARNV	ISU2	9/ 4/2006	23:29:53.65	547.9	81
SLNF	IPU1	9/ 4/2006	23:29: 2.84	567.3	84
SLNF	ISU2	9/ 4/2006	23:29:58.34	567.3	84
BIDA	ISU2	9/ 4/2006	23:29:59.75	576.1	91
BIDA	IPU1	9/ 4/2006	23:29: 4.12	576.1	91
BARV	ISU2	9/ 4/2006	23:30: .71	580.7	109
BARV	IPU1	9/ 4/2006	23:29: 4.86	580.7	109
WRDH	IPD1	9/ 4/2006	23:29: 5.69	584.5	85
WRDH	ISD2	9/ 4/2006	23:30: 1.21	584.5	85
HWKV	IPD1	9/ 4/2006	23:29: 6.44	590.1	96
HWKV	ISD2	9/ 4/2006	23:30: 2.57	590.1	96
BTCH	ISD2	9/ 4/2006	23:30: 3.37	593.9	80
BTCH	IPD1	9/ 4/2006	23:29: 6.97	593.9	80
QASN	ISU2	9/ 4/2006	23:30: 6.37	604.5	107
QASN	IPU1	9/ 4/2006	23:29: 8.43	604.5	107
MARH	ISU2	9/ 4/2006	23:30: 7.18	607.6	101
MARH	IPU2	9/ 4/2006	23:29: 8.78	607.6	101
TCHB	IPD1	9/ 4/2006	23:29: 9.14	616.5	116
KFRA	ISU2	9/ 4/2006	23:30: 9.26	619.5	89
KFRA	IPU1	9/ 4/2006	23:29: 9.78	619.5	89
DRWC	ISD2	9/ 4/2006	23:30: 9.96	624.1	74
DRWC	IPD1	9/ 4/2006	23:29:10.86	624.1	74
RABV	ISU2	9/ 4/2006	23:30:19.25	664.6	96
RABV	IPU1	9/ 4/2006	23:29:16.35	664.6	96
ROOS	ISU2	9/ 4/2006	23:30:21.53	677.0	99
ROOS	IPU1	9/ 4/2006	23:29:17.85	677.0	99
SALA	IPU1	9/ 4/2006	23:29:16.90	678.5	113
SALA	ISU2	9/ 4/2006	23:30:21.72	678.5	113
ZLFV	IPU2	9/ 4/2006	23:29:22.74	720.9	109

April

ZLFV ISU2 9/ 4/2006 23:30:31.31 720.9 109
SALM IPD1 9/ 4/2006 23:29:23.27 727.7 80

Date: 2006/ 4/10 Time:13:15:32.87 Region: Lebanon - coast
LAT: 34.231N Lon: 35.444E Depth: 6.2
ML: .0 MD: .0 Mb: .0 Mm: .0 Mo: 0.0E+00 Mc: 2.3
RMS: .32 ERH: 1.81 ERZ: 2.19 GAP: 0 Quality:
Comments(F): Earthquake

Stat	Phase	Date	Time	Dist	Azi
MARH	IPU1	10/ 4/2006	13:15:50.21	98.4	103
MARH	ISU2	10/ 4/2006	13:16: 2.10	98.4	103
BARV	ISU1	10/ 4/2006	13:16: 3.04	102.4	152
BARV	IPU0	10/ 4/2006	13:15:50.46	102.4	152
QASN	IPU2	10/ 4/2006	13:15:52.30	109.1	135
QASN	ISU2	10/ 4/2006	13:16: 4.82	109.1	135
BIDA	ISU2	10/ 4/2006	13:16: 7.75	120.7	41
BIDA	IPU1	10/ 4/2006	13:15:52.80	120.7	41
KFRA	ISD2	10/ 4/2006	13:16:18.42	165.0	48
KFRA	IPD2	10/ 4/2006	13:15:59.93	165.0	48
SLNF	IPD1	10/ 4/2006	13:15:59.63	166.4	25
SLNF	ISD2	10/ 4/2006	13:16:19.02	166.4	25
WRDH	ISU2	10/ 4/2006	13:16:20.12	167.1	31
WRDH	IPU1	10/ 4/2006	13:15:59.89	167.1	31
ROOS	ISU2	10/ 4/2006	13:16:20.41	170.2	92
ROOS	IPU1	10/ 4/2006	13:16: .46	170.2	92
TCHB	IPU0	10/ 4/2006	13:16: 1.03	180.2	164
TCHB	ISU2	10/ 4/2006	13:16:22.32	180.2	164
ARNV	IPU1	10/ 4/2006	13:16: 3.13	187.2	14
ARNV	ISU2	10/ 4/2006	13:16:25.00	187.2	14
SALA	IPU1	10/ 4/2006	13:16: 4.68	206.8	144
SALA	ISU2	10/ 4/2006	13:16:29.07	206.8	144
BTCH	ISD2	10/ 4/2006	13:16:31.61	220.7	24
BTCH	IPD2	10/ 4/2006	13:16: 6.50	220.7	24

April

Date: 2006/ 4/10 Time:13:55:18.08 Region: Lebanon - Coast
LAT: 34.226N Lon: 35.431E Depth: 7.9
ML: .0 MD: .0 Mb: .0 Mm: .0 Mo: 0.0E+00 Mc: 2.0
RMS: .32 ERH: 1.82 ERZ: 2.18 GAP: 0 Quality:
Comments(F): Earthquake

Stat	Phase	Date	Time	Dist	Azi
HWKV	IPD1	10/ 4/2006	13:55:35.06	95.4	69
HWKV	ISD2	10/ 4/2006	13:55:46.58	95.4	69
MARH	ISU2	10/ 4/2006	13:55:47.04	99.4	102
MARH	IPU1	10/ 4/2006	13:55:35.05	99.4	102
BARV	ISU2	10/ 4/2006	13:55:47.59	102.5	152
BARV	IPU1	10/ 4/2006	13:55:35.82	102.5	152
BIDA	ISU1	10/ 4/2006	13:55:53.06	121.8	41
BIDA	IPU0	10/ 4/2006	13:55:38.22	121.8	41
KFRA	IPU1	10/ 4/2006	13:55:45.34	166.2	48
KFRA	ISU2	10/ 4/2006	13:56: 5.04	166.2	48
SLNF	IPU1	10/ 4/2006	13:55:44.85	167.3	25
SLNF	ISU2	10/ 4/2006	13:56: 4.91	167.3	25
WRDH	ISD2	10/ 4/2006	13:56: 4.99	168.1	32
WRDH	IPD0	10/ 4/2006	13:55:45.15	168.1	32
ROOS	ISD2	10/ 4/2006	13:56: 4.91	171.3	92
ROOS	IPD1	10/ 4/2006	13:55:45.62	171.3	92
ARNV	IPU1	10/ 4/2006	13:55:47.00	187.9	15
ARNV	ISU2	10/ 4/2006	13:56: 9.37	187.9	15
SALA	ISU2	10/ 4/2006	13:56:13.65	207.0	144
SALA	IPU1	10/ 4/2006	13:55:50.16	207.0	144

Date: 2006/ 4/11 Time: 1:14:20.85 Region: Lebanon - Coast
LAT: 34.240N Lon: 35.419E Depth: 4.5
ML: .0 MD: .0 Mb: .0 Mm: .0 Mo: 0.0E+00 Mc: 2.0
RMS: .24 ERH: 1.39 ERZ: 1.60 GAP: 0 Quality:
Comments(F): Earthquake

Stat	Phase	Date	Time	Dist	Azi
HWKV	ISU2	11/ 4/2006	1:14:49.61	96.0	71
HWKV	IPU1	11/ 4/2006	1:14:37.80	96.0	71
MARH	IPU1	11/ 4/2006	1:14:38.24	100.9	103
MARH	ISU2	11/ 4/2006	1:14:50.80	100.9	103
BARV	ISD2	11/ 4/2006	1:14:51.71	104.4	151
BARV	IPD1	11/ 4/2006	1:14:38.94	104.4	151
QASN	IPU1	11/ 4/2006	1:14:40.26	111.5	134
QASN	ISU2	11/ 4/2006	1:14:53.37	111.5	134
BIDA	IPU1	11/ 4/2006	1:14:41.19	121.4	42
BIDA	ISU2	11/ 4/2006	1:14:56.19	121.4	42
KFRA	IPU1	11/ 4/2006	1:14:48.30	166.1	49
KFRA	ISU2	11/ 4/2006	1:15: 8.17	166.1	49
RABV	ISU2	11/ 4/2006	1:15: 8.63	166.2	82
RABV	IPU1	11/ 4/2006	1:14:48.61	166.2	82
SLNF	IPU1	11/ 4/2006	1:14:47.92	166.4	25
SLNF	ISU2	11/ 4/2006	1:15: 7.97	166.4	25
WRDH	IPD0	11/ 4/2006	1:14:48.32	167.4	32
WRDH	ISD1	11/ 4/2006	1:15: 7.64	167.4	32
ROOS	IPU1	11/ 4/2006	1:14:48.49	172.6	92
ROOS	ISU2	11/ 4/2006	1:15: 8.55	172.6	92
ARNV	IPU1	11/ 4/2006	1:14:50.38	186.8	15
ARNV	ISU2	11/ 4/2006	1:15:12.54	186.8	15

April

SALA	IPU1	11/	4/2006	1:14:53.33	208.9	144
SALA	ISU2	11/	4/2006	1:15:17.76	208.9	144
BTCH	IPD1	11/	4/2006	1:14:54.50	220.8	25
BTCH	ISD2	11/	4/2006	1:15:19.94	220.8	25
ZLFV	IPD1	11/	4/2006	1:14:56.09	230.2	129
ZLFV	ISD2	11/	4/2006	1:15:21.30	230.2	129
DRWC	ISD2	11/	4/2006	1:15:34.72	287.4	23
DRWC	IPD1	11/	4/2006	1:15: 3.06	287.4	23

Date: 2006/ 4/11 Time: 5:21:11.27 Region: Lebanon - Coast
 LAT: 34.239N Lon: 35.402E Depth: 10.8
 ML: .0 MD: .0 Mb: .0 Mm: .0 Mo: 0.0E+00 Mc: 3.2
 RMS: .28 ERH: 1.64 ERZ: 2.01 GAP: 0 Quality:
 Comments (F): Earthquake

Stat	Phase	Date	Time	Dist	Azi
HWKV	IPU1	11/	4/2006	5:21:27.46	97.3 71
HWKV	ISU2	11/	4/2006	5:21:39.64	97.3 71
MARH	ISD2	11/	4/2006	5:21:41.51	102.3 103
MARH	IPD1	11/	4/2006	5:21:28.47	102.3 103
BARV	ISU1	11/	4/2006	5:21:41.63	105.1 151
BARV	IPU0	11/	4/2006	5:21:28.78	105.1 151
QASN	IPU0	11/	4/2006	5:21:30.27	112.5 134
QASN	ISU1	11/	4/2006	5:21:43.85	112.5 134
BIDA	IPD1	11/	4/2006	5:21:31.29	122.3 43
BIDA	ISD2	11/	4/2006	5:21:46.23	122.3 43
SLNF	IPU0	11/	4/2006	5:21:38.02	167.0 26
SLNF	ISU1	11/	4/2006	5:21:57.31	167.0 26
KFRA	IPU0	11/	4/2006	5:21:38.43	167.1 49
KFRA	ISU1	11/	4/2006	5:21:56.72	167.1 49
RABV	IPD1	11/	4/2006	5:21:38.29	167.6 82
RABV	ISD2	11/	4/2006	5:21:58.10	167.6 82
WRDH	ISD1	11/	4/2006	5:21:57.72	168.1 33
WRDH	IPD0	11/	4/2006	5:21:38.14	168.1 33
ROOS	IPU1	11/	4/2006	5:21:38.88	174.0 92
ROOS	ISU2	11/	4/2006	5:21:58.08	174.0 92
TCHB	IPD0	11/	4/2006	5:21:39.31	182.2 163
ARNV	IPU1	11/	4/2006	5:21:40.06	187.1 16
ARNV	ISU2	11/	4/2006	5:22: 1.32	187.1 16
SALA	ISU2	11/	4/2006	5:22: 6.60	209.8 143
SALA	IPU1	11/	4/2006	5:21:43.45	209.8 143
BTCH	ISU2	11/	4/2006	5:22: 8.69	221.3 25
BTCH	IPU1	11/	4/2006	5:21:44.99	221.3 25
ZLFV	IPU1	11/	4/2006	5:21:45.11	231.3 129
ZLFV	ISU2	11/	4/2006	5:22:12.30	231.3 129
DRWC	IPU2	11/	4/2006	5:21:54.31	287.9 23
SALM	IPD1	11/	4/2006	5:21:56.94	317.4 46
JHLN	IPU0	11/	4/2006	5:21:57.46	318.7 60

April

Date: 2006/ 4/11 Time: 12:22:39.85 Region: Syria
Lat: 34.390N Lon: 36.639E Depth: 13.4
ML: 0.0 MD: Mb: 0.0 Mo: 0.0 Mc: 1.4
RMS: .21 ERZ: 3.0 ERH: 1.9 GAP:309 Q: D
Comments(H): Earthquake

Stat	Phase	Date	Time	Dist	Azi
HWKV	IPU1	11/ 4/2006	12:22:44.95	25.9	304
HWKV	ISD2	11/ 4/2006	12:22:49.19	25.9	304
BIDA	IPD1	11/ 4/2006	12:22:53.33	78.6	338
BIDA	ISD2	11/ 4/2006	12:23: 4.35	78.6	338
WRDH	IPU1	11/ 4/2006	12:23: .57	125.8	351
WRDH	ISU2	11/ 4/2006	12:23:16.75	125.8	351
SLNF	IPD1	11/ 4/2006	12:23: 2.76	138.5	344
SLNF	ISU2	11/ 4/2006	12:23:19.87	138.5	344
BTCH	IPD2	11/ 4/2006	12:23: 8.36	183.5	355
BTCH	ISD2	11/ 4/2006	12:23:30.40	183.5	355

Date: 2006/ 4/11 Time: 12:23:59.79 Region: Syria
Lat: 34.398N Lon: 36.641E Depth: 6.8
ML: 0.0 MD: Mb: 0.0 Mo: 0.0 Mc: 1.6
RMS: .21 ERZ: 2.2 ERH: 1.7 GAP:308 Q: C
Comments(H): Earthquake

Stat	Phase	Date	Time	Dist	Azi
HWKV	IPU1	11/ 4/2006	12:24: 4.91	25.6	302
HWKV	ISD2	11/ 4/2006	12:24: 8.57	25.6	302
BIDA	IPU1	11/ 4/2006	12:24:13.29	77.8	338
BIDA	ISU2	11/ 4/2006	12:24:24.24	77.8	338
WRDH	IPU1	11/ 4/2006	12:24:20.67	125.0	350
WRDH	ISD2	11/ 4/2006	12:24:37.27	125.0	350
SLNF	IPD1	11/ 4/2006	12:24:22.77	137.6	344
SLNF	ISU2	11/ 4/2006	12:24:40.59	137.6	344
ARNV	IPU1	11/ 4/2006	12:24:27.81	173.4	339
ARNV	ISD2	11/ 4/2006	12:24:49.82	173.4	339
BTCH	IPU1	11/ 4/2006	12:24:28.83	182.6	355
BTCH	ISU2	11/ 4/2006	12:24:50.99	182.6	355

Date: 2006/ 4/12 Time:10:10:20.67 Region: Syria
LAT: 33.677N Lon: 36.801E Depth: 3.4
ML: .0 MD: .0 Mb: .0 Mm: .0 Mo: 0.0E+00 Mc: 1.7
RMS: .19 ERH: .63 ERZ: 1.46 GAP: 0 Quality:
Comments(F): Earthquake

Stat	Phase	Date	Time	Dist	Azi
QASN	IPD1	12/ 4/2006	10:10:30.34	51.4	251
QASN	ISD2	12/ 4/2006	10:10:36.99	51.4	251
ROOS	ISU2	12/ 4/2006	10:10:42.74	70.8	39
ROOS	IPU1	12/ 4/2006	10:10:33.30	70.8	39
BARV	ISD2	12/ 4/2006	10:10:46.35	84.4	249
BARV	IPD1	12/ 4/2006	10:10:35.59	84.4	249
SALA	ISD2	12/ 4/2006	10:10:52.79	107.3	183
SALA	IPD1	12/ 4/2006	10:10:39.06	107.3	183

April

Date: 2006/ 4/12 Time: 11:14: 6.75 Region: Turkey
Lat: 38.760N Lon: 38.873E Depth: 15.0
ML: 0.0 MD: Mb: 0.0 Mo: 0.0 Mc: 3.0
RMS: .58 ERZ: 15.1 ERH: 17.5 GAP:284 Q: D
Comments(H): Earthquake

Stat	Phase	Date	Time	Dist	Azi
KBSD	IPU1	12/ 4/2006	11:14:43.46	244.3	143
KBSD	ISU2	12/ 4/2006	11:15:10.71	244.3	143
DRBT	IPU2	12/ 4/2006	11:14:43.78	252.0	188
DRBT	ISD2	12/ 4/2006	11:15:12.74	252.0	188
SFNV	IPU1	12/ 4/2006	11:14:46.82	282.0	157
SFNV	ISD2	12/ 4/2006	11:15:18.40	282.0	157
DRWC	IPU2	12/ 4/2006	11:14:51.45	307.0	219
JHLN	IPU1	12/ 4/2006	11:14:54.88	345.7	187
BTCH	IPU1	12/ 4/2006	11:14:57.73	370.2	215
BTCH	ISU2	12/ 4/2006	11:15:37.67	370.2	215
WRDH	IPU1	12/ 4/2006	11:15: 4.69	422.0	211
WRDH	ISD2	12/ 4/2006	11:15:50.84	422.0	211
BIDA	IPD1	12/ 4/2006	11:15:10.98	471.0	209
BIDA	ISU2	12/ 4/2006	11:16: 1.49	471.0	209

Date: 2006/ 4/12 Time: 12: 4:12.03 Region: Lebanon - coast
Lat: 34.578N Lon: 35.915E Depth: 5.7
ML: 0.0 MD: Mb: 0.0 Mo: 0.0 Mc: 1.4
RMS: .35 ERZ: 3.4 ERH: 3.1 GAP:184 Q: D
Comments(H): Earthquake

Stat	Phase	Date	Time	Dist	Azi
BIDA	IPD1	12/ 4/2006	12: 4:23.10	63.5	35
BIDA	ISD2	12/ 4/2006	12: 4:32.45	63.5	35
WRDH	IPU1	12/ 4/2006	12: 4:31.35	112.7	24
WRDH	ISD2	12/ 4/2006	12: 4:45.96	112.7	24
SLNF	IPD1	12/ 4/2006	12: 4:31.86	115.4	14
SLNF	ISU2	12/ 4/2006	12: 4:46.39	115.4	14
BARV	IPD1	12/ 4/2006	12: 4:34.46	129.6	179
BARV	ISU2	12/ 4/2006	12: 4:50.48	129.6	179
ARNV	IPU1	12/ 4/2006	12: 4:35.58	142.4	2
ARNV	ISD2	12/ 4/2006	12: 4:54.41	142.4	2
BTCH	IPU1	12/ 4/2006	12: 4:39.18	169.2	17
BTCH	ISU2	12/ 4/2006	12: 5: 1.44	169.2	17

April

Date: 2006/ 4/12 Time: 13:44:40.35 Region: Syria
Lat: 34.463N Lon: 36.690E Depth: 7.11
ML: 0.0 MD: Mb: 0.0 Mo: 0.0 Mc: 1.7
RMS: .34 ERZ: 1.1 ERH: 2.1 GAP:106 Q: C
Comments(H):Earthquake

Stat	Phase	Date	Time	Dist	Azi
HWKV	IPU1	12/ 4/2006	13:44:44.83	26.9	284
HWKV	ISD2	12/ 4/2006	13:44:49.92	26.9	284
RABV	IPU1	12/ 4/2006	13:44:49.48	47.8	93
RABV	ISD2	12/ 4/2006	13:44:55.62	47.8	93
ROOS	IPU1	12/ 4/2006	13:44:51.73	64.1	121
BIDA	IPD1	12/ 4/2006	13:44:53.20	73.2	332
BIDA	ISU2	12/ 4/2006	13:45: 3.44	73.2	332
WRDH	IPU1	12/ 4/2006	13:45: .60	118.7	348
WRDH	ISU2	12/ 4/2006	13:45:15.91	118.7	348
SLNF	IPU1	12/ 4/2006	13:45: 2.73	132.1	341
SLNF	ISU2	12/ 4/2006	13:45:19.34	132.1	341
BARV	IPD1	12/ 4/2006	13:45: 3.27	135.4	210
BARV	ISD2	12/ 4/2006	13:45:20.85	135.4	210
SALA	IPU1	12/ 4/2006	13:45:10.94	194.4	179
SALA	ISD2	12/ 4/2006	13:45:33.92	194.4	179

Date: 2006/ 4/12 Time:18:55:57.80 Region: Syria
LAT: 35.672N Lon: 35.781E Depth: 20.8
ML: .0 MD: .0 Mb: .0 Mm: .0 Mo: 0.0E+00 Mc: 1.1
RMS: .30 ERH: 2.06 ERZ: 2.08 GAP: 0 Quality:
Comments(F): Earthquake

Stat	Phase	Date	Time	Dist	Azi
ARNV	ISU2	12/ 4/2006	18:56: 8.00	27.1	39
ARNV	IPU1	12/ 4/2006	18:56: 3.58	27.1	39
SLNF	ISU1	12/ 4/2006	18:56:11.71	40.5	103
SLNF	IPU0	12/ 4/2006	18:56: 5.72	40.5	103
WRDH	ISD1	12/ 4/2006	18:56:15.84	59.9	107
WRDH	IPD0	12/ 4/2006	18:56: 8.43	59.9	107
BTCH	ISU2	12/ 4/2006	18:56:19.65	73.4	56
BTCH	IPU1	12/ 4/2006	18:56:11.06	73.4	56
BIDA	ISU1	12/ 4/2006	18:56:23.11	84.8	145
BIDA	IPU0	12/ 4/2006	18:56:12.01	84.8	145
KFRA	IPU2	12/ 4/2006	18:56:15.35	105.5	118
KFRA	ISU2	12/ 4/2006	18:56:28.14	105.5	118

April

Date: 2006/ 4/13 Time: 9:15:40.05 Region: Syria
LAT: 35.234N Lon: 36.699E Depth: 4.3
ML: .0 MD: .0 Mb: .0 Mm: .0 Mo: 0.0E+00 Mc: 1.7
RMS: .19 ERH: 1.41 ERZ: 2.08 GAP: 0 Quality:
Comments(F): Earthquake

Stat	Phase	Date	Time	Dist	Azi
KFRA	IPD1	13/ 4/2006	9:15:42.12	9.3	105
KFRA	ISD2	13/ 4/2006	9:15:43.37	9.3	105
WRDH	ISU2	13/ 4/2006	9:15:53.09	40.2	319
WRDH	IPU1	13/ 4/2006	9:15:47.66	40.2	319
BIDA	IPU1	13/ 4/2006	9:15:47.79	40.8	239
BIDA	ISU2	13/ 4/2006	9:15:53.05	40.8	239
SLNF	IPU1	13/ 4/2006	9:15:51.22	58.9	311
SLNF	ISU2	13/ 4/2006	9:15:58.15	58.9	311
BTCH	ISU2	13/ 4/2006	9:16: 7.48	91.7	346
BTCH	IPU1	13/ 4/2006	9:15:55.62	91.7	346
ARNV	IPD1	13/ 4/2006	9:15:56.76	95.8	316
ARNV	ISD2	13/ 4/2006	9:16: 8.23	95.8	316
DRWC	IPD1	13/ 4/2006	9:16: 6.03	153.9	358
DRWC	ISD2	13/ 4/2006	9:16:23.98	153.9	358
SALM	IPU1	13/ 4/2006	9:16: 6.46	155.5	45
JHLN	ISU2	13/ 4/2006	9:16:26.01	164.5	73
JHLN	IPU1	13/ 4/2006	9:16: 7.51	164.5	73

Date: 2006/ 4/13 Time: 14:46:24.14 Region: Syria
Lat: 33.828N Lon: 36.616E Depth: 7.5
ML: 0.0 MD: Mb: 0.0 Mo: 0.0 Mc: 1.6
RMS: .49 ERZ: 3.7 ERH: 3.0 GAP:181 Q: D
Comments(H): Earthquake

Stat	Phase	Date	Time	Dist	Azi
MARH	IPU1	13/ 4/2006	14:46:28.30	25.2	331
MARH	ISU2	13/ 4/2006	14:46:33.03	25.2	331
QASN	IPU1	13/ 4/2006	14:46:32.38	45.5	224
QASN	ISU2	13/ 4/2006	14:46:39.31	45.5	224
TOTH	IPU1	13/ 4/2006	14:46:34.10	54.6	199
TOTH	ISU2	13/ 4/2006	14:46:41.24	54.6	199
SALA	IPD1	13/ 4/2006	14:46:44.98	124.4	175
BIDA	IPU1	13/ 4/2006	14:46:47.02	137.8	348
BIDA	ISU2	13/ 4/2006	14:47: 4.60	137.8	348
WRDH	IPU1	13/ 4/2006	14:46:54.46	187.3	354
WRDH	ISU2	13/ 4/2006	14:47:16.16	187.3	354
SLNF	IPU1	13/ 4/2006	14:46:55.96	198.7	349
SLNF	ISU2	13/ 4/2006	14:47:19.63	198.7	349

April

Date: 2006/ 4/14 Time: 0:54: 5.77 Region: Syria
 LAT: 33.828N Lon: 36.676E Depth: 14.4
 ML: .0 MD: .0 Mb: .0 Mm: .0 Mo: 0.0E+00 Mc: 1.9
 RMS: .12 ERH: 1.17 ERZ: 1.29 GAP: 0 Quality:
 Comments(F): Earthquake

Stat	Phase	Date	Time	Dist	Azi
MARH	IPD1	14/ 4/2006	0:54:10.72	28.4	320
QASN	ISD2	14/ 4/2006	0:54:21.56	49.6	228
QASN	IPD1	14/ 4/2006	0:54:14.91	49.6	228
TOTH	ISU2	14/ 4/2006	0:54:22.96	56.6	203
TOTH	IPU1	14/ 4/2006	0:54:15.89	56.6	203
ROOS	ISU2	14/ 4/2006	0:54:26.64	68.1	56
ROOS	IPU1	14/ 4/2006	0:54:17.95	68.1	56
HWKV	ISU2	14/ 4/2006	0:54:29.57	80.8	342
HWKV	IPU1	14/ 4/2006	0:54:19.56	80.8	342
BARV	IPU1	14/ 4/2006	0:54:20.52	81.8	235
BARV	ISU2	14/ 4/2006	0:54:29.94	81.8	235
ZLFV	IPU1	14/ 4/2006	0:54:25.45	117.7	148
ZLFV	ISU2	14/ 4/2006	0:54:39.34	117.7	148
SALA	ISD2	14/ 4/2006	0:54:41.00	124.0	177
SALA	IPD1	14/ 4/2006	0:54:26.29	124.0	177
BIDA	ISU2	14/ 4/2006	0:54:44.42	139.0	346
BIDA	IPU1	14/ 4/2006	0:54:27.89	139.0	346
TCHB	ISU2	14/ 4/2006	0:54:45.75	144.8	207
TCHB	IPU1	14/ 4/2006	0:54:29.42	144.8	207
KFRA	ISD2	14/ 4/2006	0:54:47.80	153.9	4
KFRA	IPD1	14/ 4/2006	0:54:29.78	153.9	4
WRDH	IPU1	14/ 4/2006	0:54:34.81	187.9	352
WRDH	ISU2	14/ 4/2006	0:54:56.35	187.9	352
SLNF	ISU2	14/ 4/2006	0:54:58.96	199.8	347
SLNF	IPU1	14/ 4/2006	0:54:36.88	199.8	347

Date: 2006/ 4/14 Time: 6: 0:40.50 Region: Lebanon - Coast
 LAT: 34.225N Lon: 35.358E Depth: 10.0
 ML: .0 MD: .0 Mb: .0 Mm: .0 Mo: 0.0E+00 Mc: 2.9
 RMS: .28 ERH: 1.83 ERZ: 1.51 GAP: 0 Quality:
 Comments(F): Earthquake

Stat	Phase	Date	Time	Dist	Azi
HWKV	IPD1	14/ 4/2006	6: 0:57.56	101.8	71
HWKV	ISD2	14/ 4/2006	6: 1: 9.47	101.8	71
BARV	ISU2	14/ 4/2006	6: 1:10.93	105.7	148
BARV	IPU1	14/ 4/2006	6: 0:58.75	105.7	148
MARH	IPD1	14/ 4/2006	6: 0:58.39	106.0	102
MARH	ISD2	14/ 4/2006	6: 1:12.28	106.0	102
QASN	IPD1	14/ 4/2006	6: 0:59.75	114.4	132
QASN	ISD2	14/ 4/2006	6: 1:13.31	114.4	132
BIDA	IPU1	14/ 4/2006	6: 1: 1.22	126.5	43
BIDA	ISU2	14/ 4/2006	6: 1:17.13	126.5	43
TOTH	IPD1	14/ 4/2006	6: 1: 3.55	137.9	133
TOTH	ISD2	14/ 4/2006	6: 1:18.24	137.9	133
SLNF	ISU2	14/ 4/2006	6: 1:27.26	170.5	27

April

SLNF	IPU1	14/	4/2006	6: 1:	7.96	170.5	27
KFRA	ISU2	14/	4/2006	6: 1:	27.35	171.4	50
KFRA	IPU1	14/	4/2006	6: 1:	8.48	171.4	50
WRDH	ISU2	14/	4/2006	6: 1:	28.70	171.9	34
WRDH	IPU1	14/	4/2006	6: 1:	8.17	171.9	34
RABV	ISU2	14/	4/2006	6: 1:	28.20	172.1	82
RABV	IPU1	14/	4/2006	6: 1:	7.83	172.1	82
ROOS	IPU1	14/	4/2006	6: 1:	8.52	178.1	91
ROOS	ISU2	14/	4/2006	6: 1:	29.88	178.1	91
TCHB	ISU2	14/	4/2006	6: 1:	29.66	181.9	161
TCHB	IPU1	14/	4/2006	6: 1:	8.91	181.9	161
ARNV	IPU1	14/	4/2006	6: 1:	9.99	190.0	17
ARNV	ISU2	14/	4/2006	6: 1:	31.27	190.0	17
SALA	ISD2	14/	4/2006	6: 1:	36.56	211.0	142
SALA	IPD1	14/	4/2006	6: 1:	13.18	211.0	142
BTCH	IPU1	14/	4/2006	6: 1:	13.95	224.7	26
BTCH	ISU2	14/	4/2006	6: 1:	38.12	224.7	26
ZLFV	IPU1	14/	4/2006	6: 1:	15.39	233.6	128
ZLFV	ISU2	14/	4/2006	6: 1:	41.11	233.6	128
SALM	IPU1	14/	4/2006	6: 1:	26.60	321.6	46

Date: 2006/ 4/15 Time:13:29: 7.64 Region: Turkey
 LAT: 37.455N Lon: 36.318E Depth: 13.4
 ML: .0 MD: .0 Mb: .0 Mm: .0 Mo: 0.0E+00 Mc: 2.2
 RMS: .38 ERH: 3.54 ERZ: 2.23 GAP: 0 Quality:
 Comments(F): Earthquake

Stat	Phase	Date	Time	Dist	Azi
DRWC	ISU2	15/	4/2006	13:29:36.23	97.6 161
DRWC	IPU1	15/	4/2006	13:29:24.33	97.6 161
BTCH	ISD2	15/	4/2006	13:29:51.15	157.9 175
BTCH	IPD1	15/	4/2006	13:29:32.64	157.9 175
ARNV	ISU2	15/	4/2006	13:29:56.33	179.6 189
ARNV	IPU1	15/	4/2006	13:29:35.84	179.6 189
SALM	IPU1	15/	4/2006	13:29:38.15	199.0 133
SLNF	ISU2	15/	4/2006	13:30: 1.89	207.3 182
SLNF	IPU1	15/	4/2006	13:29:38.81	207.3 182
WRDH	IPD1	15/	4/2006	13:29:39.71	216.2 177
BIDA	IPD1	15/	4/2006	13:29:46.89	267.4 180

April

Date: 2006/ 4/17 Time:10:23: 9.28 Region: Lebanon - Coast
LAT: 34.235N Lon: 35.357E Depth: 4.4
ML: .0 MD: .0 Mb: .0 Mm: .0 Mo: 0.0E+00 Mc: 2.0
RMS: .30 ERH: 1.72 ERZ: 1.99 GAP: 0 Quality:
Comments(F): Earthquake

Stat	Phase	Date	Time	Dist	Azi
HWKV	ISD2	17/ 4/2006	10:23:38.90	101.5	71
HWKV	IPD1	17/ 4/2006	10:23:26.63	101.5	71
MARH	IPU1	17/ 4/2006	10:23:27.84	106.3	102
MARH	ISU2	17/ 4/2006	10:23:41.36	106.3	102
BARV	IPU1	17/ 4/2006	10:23:27.84	106.8	149
BARV	ISU2	17/ 4/2006	10:23:40.62	106.8	149
QASN	IPD1	17/ 4/2006	10:23:29.50	115.2	132
QASN	ISD2	17/ 4/2006	10:23:43.28	115.2	132
BIDA	IPU0	17/ 4/2006	10:23:30.29	125.7	44
BIDA	ISU2	17/ 4/2006	10:23:46.01	125.7	44
TOTH	IPU1	17/ 4/2006	10:23:32.48	138.7	134
TOTH	ISU2	17/ 4/2006	10:23:49.31	138.7	134
SLNF	IPU1	17/ 4/2006	10:23:37.03	169.5	27
SLNF	ISU2	17/ 4/2006	10:23:56.91	169.5	27
KFRA	ISU2	17/ 4/2006	10:23:57.58	170.7	50
KFRA	IPU1	17/ 4/2006	10:23:37.02	170.7	50
WRDH	IPU1	17/ 4/2006	10:23:36.93	171.0	34
WRDH	ISU2	17/ 4/2006	10:23:57.48	171.0	34
ROOS	IPU1	17/ 4/2006	10:23:38.65	178.2	92
ROOS	ISU2	17/ 4/2006	10:23:59.42	178.2	92
ARNV	IPU1	17/ 4/2006	10:23:38.81	188.9	17
ARNV	ISU2	17/ 4/2006	10:24: 2.02	188.9	17
SALA	ISU2	17/ 4/2006	10:24: 5.55	211.9	142
SALA	IPU1	17/ 4/2006	10:23:42.41	211.9	142

Date: 2006/ 4/17 Time:10:37:18.85 Region: Syria
LAT: 33.598N Lon: 36.415E Depth: 7.5
ML: .0 MD: .0 Mb: .0 Mm: .0 Mo: 0.0E+00 Mc: 1.7
RMS: .16 ERH: 1.56 ERZ: 2.15 GAP: 0 Quality:
Comments(F): Earthquake

Stat	Phase	Date	Time	Dist	Azi
QASN	IPU0	17/ 4/2006	10:37:21.57	14.9	240
QASN	ISU2	17/ 4/2006	10:37:25.17	14.9	240
TOTH	IPU1	17/ 4/2006	10:37:23.66	26.3	177
MARH	ISU2	17/ 4/2006	10:37:34.60	47.9	7
MARH	IPU1	17/ 4/2006	10:37:27.44	47.9	7
BARV	ISU2	17/ 4/2006	10:37:34.30	48.0	244
BARV	IPU1	17/ 4/2006	10:37:27.53	48.0	244
SALA	ISU2	17/ 4/2006	10:37:49.45	102.8	163
SALA	IPU1	17/ 4/2006	10:37:36.46	102.8	163
TCHB	IPU1	17/ 4/2006	10:37:37.94	111.5	202
TCHB	ISU2	17/ 4/2006	10:37:51.32	111.5	202
BIDA	ISU2	17/ 4/2006	10:38: 3.74	160.8	356
BIDA	IPU1	17/ 4/2006	10:37:44.96	160.8	356

April

Date: 2006/ 4/17 Time:20:11:50.96 Region: Turkey
LAT: 37.075N Lon: 39.186E Depth: 10.0
ML: .0 MD: .0 Mb: .0 Mm: .0 Mo: 0.0E+00 Mc: 2.7
RMS: .24 ERH: 2.12 ERZ: 2.18 GAP: 0 Quality:
Comments(F): Earthquake

Stat	Phase	Date	Time	Dist	Azi
DRBT	ISU2	17/ 4/2006	20:12:32.58	88.4	224
DRBT	IPU1	17/ 4/2006	20:12:14.82	88.4	224
SFNV	ISU2	17/ 4/2006	20:12:25.74	110.2	131
SFNV	IPU1	17/ 4/2006	20:12:10.80	110.2	131
KBSD	IPD1	17/ 4/2006	20:12: 5.73	121.0	93
KBSD	ISD2	17/ 4/2006	20:12:17.10	121.0	93
SALM	ISU2	17/ 4/2006	20:12:32.40	147.6	229
SALM	IPU1	17/ 4/2006	20:12:14.56	147.6	229
JHLN	ISU2	17/ 4/2006	20:12:37.83	170.4	203
JHLN	IPU1	17/ 4/2006	20:12:18.37	170.4	203
DRWC	ISU2	17/ 4/2006	20:12:51.00	230.3	257
DRWC	IPU1	17/ 4/2006	20:12:26.21	230.3	257
BTCH	IPU1	17/ 4/2006	20:12:30.21	269.9	244
BTCH	ISU2	17/ 4/2006	20:12:59.15	269.9	244
SLNF	ISU2	17/ 4/2006	20:13: 8.40	313.4	238
SLNF	IPU2	17/ 4/2006	20:12:36.39	313.4	238
ARNV	IPU1	17/ 4/2006	20:12:37.04	318.0	244

Date: 2006/ 4/19 Time: 5:40:44.26 Region: Mediterranean
LAT: 36.385N Lon: 27.334E Depth: 40.0
ML: .0 MD: .0 Mb: .0 Mm: .0 Mo: 0.0E+00 Mc: 3.1
RMS: .79 ERH: 11.39 ERZ: .00 GAP: 0 Quality:
Comments(F): Earthquake

Stat	Phase	Date	Time	Dist	Azi
ARNV	IPU2	19/ 4/2006	5:42:26.40	779.9	94
SLNF	IPU1	19/ 4/2006	5:42:27.73	806.0	96
BTCH	IPU2	19/ 4/2006	5:42:30.26	821.5	92
WRDH	ISU2	19/ 4/2006	5:43:50.14	824.8	96
WRDH	IPU1	19/ 4/2006	5:42:31.45	824.8	96
BIDA	ISU2	19/ 4/2006	5:43:49.70	826.2	100
BIDA	IPU1	19/ 4/2006	5:42:30.22	826.2	100
DRWC	IPU2	19/ 4/2006	5:42:31.22	836.5	88
HWKV	IPU1	19/ 4/2006	5:42:34.14	849.2	104
BARV	ISU2	19/ 4/2006	5:43:54.39	854.0	112
BARV	IPU1	19/ 4/2006	5:42:35.01	854.0	112
QASN	ISU2	19/ 4/2006	5:43:59.46	875.8	111
QASN	IPU1	19/ 4/2006	5:42:38.12	875.8	111
TOTH	ISD2	19/ 4/2006	5:44: 4.26	896.7	111
TOTH	IPD2	19/ 4/2006	5:42:39.16	896.7	111
RABV	IPU2	19/ 4/2006	5:42:43.95	922.7	103
ROOS	IPU2	19/ 4/2006	5:42:45.76	938.5	105
SALA	IPD2	19/ 4/2006	5:42:48.05	954.1	115

April

Date: 2006/ 4/23 Time: 4: 0:30.47 Region: Turkey
Lat: 37.366N Lon: 36.930E Depth: 12.5
ML: 0.0 MD: Mb: 0.0 Mo: 0.0 Mc: 3.5
RMS: .40 ERZ: 2.9 ERH: 2.0 GAP:277 Q: D
Comments(H): Earthquake

Stat	Phase	Date	Time	Dist	Azi
DRWC	IPD1	23/ 4/2006	4: 0:45.76	86.0	196
DRWC	ISU1	23/ 4/2006	4: 0:56.11	86.0	196
BTCH	IPU1	23/ 4/2006	4: 0:54.93	153.4	196
BTCH	ISU2	23/ 4/2006	4: 1:14.48	153.4	196
DRBT	IPD1	23/ 4/2006	4: 0:56.83	168.0	124
DRBT	ISU2	23/ 4/2006	4: 1:17.89	168.0	124
ARNV	IPU1	23/ 4/2006	4: 0:59.34	187.7	207
ARNV	ISU2	23/ 4/2006	4: 1:21.99	187.7	207
SLNF	IPU1	23/ 4/2006	4: 1: 1.45	207.3	198
WRDH	IPD1	23/ 4/2006	4: 1: 2.13	211.3	193
WRDH	ISD2	23/ 4/2006	4: 1:27.34	211.3	193
JHLN	IPU1	23/ 4/2006	4: 1: 4.85	231.9	145
JHLN	ISU2	23/ 4/2006	4: 1:32.23	231.9	145
KFRA	IPD1	23/ 4/2006	4: 1: 6.61	239.4	183
KFRA	ISU2	23/ 4/2006	4: 1:33.78	239.4	183
BIDA	IPU1	23/ 4/2006	4: 1: 9.75	263.4	192
BIDA	ISD2	23/ 4/2006	4: 1:39.33	263.4	192

Date: 2006/ 4/24 Time: 9:60:24.26 Region: Syria
Lat: 35.115N Lon: 36.612E Depth: 15.0
ML: 0.0 MD: Mb: 0.0 Mo: 0.0 Mc: 0.8
RMS: .20 ERZ: 2.8 ERH: 9.5 GAP:196 Q: D
Comments(H): Earthquake

Stat	Phase	Date	Time	Dist	Azi
KFRA	IPU1	24/ 4/2006	9:60:28.84	20.1	58
BIDA	IPD1	24/ 4/2006	9:60:29.68	28.1	254
BIDA	ISD2	24/ 4/2006	9:60:34.68	28.1	254
WRDH	IPU1	24/ 4/2006	9:60:33.01	47.3	337
WRDH	ISD2	24/ 4/2006	9:60:39.43	47.3	337

Date: 2006/ 4/24 Time: 10:26: 1.21 Region: Syria
Lat: 34.430N Lon: 36.631E Depth: 9.2
ML: 0.0 MD: Mb: 0.0 Mo: 0.0 Mc: 1.1
RMS: .42 ERZ: 4.7 ERH: 4.7 GAP:219 Q: D
Comments(H): Earthquake

Stat	Phase	Date	Time	Dist	Azi
HWKV	IPU1	24/ 4/2006	10:26: 5.16	23.0	296
HWKV	ISU2	24/ 4/2006	10:26:10.15	23.0	296
BIDA	IPD1	24/ 4/2006	10:26:14.10	74.1	337
BIDA	ISU2	24/ 4/2006	10:26:23.92	74.1	337
WRDH	IPD1	24/ 4/2006	10:26:21.78	121.3	351
WRDH	ISU2	24/ 4/2006	10:26:37.33	121.3	351
BARV	IPD1	24/ 4/2006	10:26:22.84	129.5	209
SLNF	IPD1	24/ 4/2006	10:26:24.07	133.9	344
SLNF	ISD2	24/ 4/2006	10:26:40.43	133.9	344

April

Date: 2006/ 4/24 Time: 11:42:46.39 Region: Syria
Lat: 34.413N Lon: 36.639E Depth: 10.0
ML: 0.0 MD: Mb: 0.0 Mo: 0.0 Mc: 1.5
RMS: .50 ERZ: 3.6 ERH: 5.6 GAP:187 Q: D
Comments(H): Earthquake

Stat	Phase	Date	Time	Dist	Azi
HWKV	IPD1	24/ 4/2006	11:42:50.70	24.6	299
HWKV	ISD2	24/ 4/2006	11:42:54.96	24.6	299
BIDA	IPD1	24/ 4/2006	11:42:59.38	76.2	337
BIDA	ISU2	24/ 4/2006	11:43:10.23	76.2	337
WRDH	IPD1	24/ 4/2006	11:43: 6.86	123.3	350
WRDH	ISD2	24/ 4/2006	11:43:23.33	123.3	350
BARV	IPU1	24/ 4/2006	11:43: 8.53	128.3	210
SALA	IPU1	24/ 4/2006	11:43:16.35	189.0	177
SALA	ISD2	24/ 4/2006	11:43:37.95	189.0	177

Date: 2006/ 4/24 Time:14:12:57.13 Region: Iscandaroun
LAT: 36.288N Lon: 35.682E Depth: 16.2
ML: .0 MD: .0 Mb: .0 Mm: .0 Mo: 0.0E+00 Mc: 1.8
RMS: .37 ERZ: 2.50 ERZ: 1.90 GAP: 0 Quality:
Comments(F): Earthquake

Stat	Phase	Date	Time	Dist	Azi
ARNV	ISU2	24/ 4/2006	14:13:14.06	54.2	151
ARNV	IPU1	24/ 4/2006	14:13: 6.72	54.2	151
BTCH	IPD1	24/ 4/2006	14:13:10.52	75.2	111
BTCH	ISD2	24/ 4/2006	14:13:19.18	75.2	111
SLNF	IPD1	24/ 4/2006	14:13:12.37	91.4	148
SLNF	ISD2	24/ 4/2006	14:13:24.69	91.4	148
DRWC	IPD1	24/ 4/2006	14:13:13.09	95.6	67
DRWC	ISD2	24/ 4/2006	14:13:25.73	95.6	67
WRDH	IPU1	24/ 4/2006	14:13:15.00	108.7	142
WRDH	ISU2	24/ 4/2006	14:13:28.71	108.7	142
BIDA	ISD2	24/ 4/2006	14:13:38.49	149.3	157
BIDA	IPD1	24/ 4/2006	14:13:21.19	149.3	157
KFRA	ISU2	24/ 4/2006	14:13:39.50	156.4	139
KFRA	IPU1	24/ 4/2006	14:13:22.16	156.4	139

Date: 2006/ 4/25 Time: 18:35:49.29 Region: Syria - Turkey border
Lat: 36.826N Lon: 36.793E Depth: 1.0
ML: 0.0 MD: Mb: 0.0 Mo: 0.0 Mc: 1.1
RMS: .32 ERZ: 11.8 ERH: 2.8 GAP:352 Q: D
Comments(H): Earthquake

Stat	Phase	Date	Time	Dist	Azi
DRWC	IPU1	25/ 4/2006	18:35:54.05	25.5	207
DRWC	ISD2	25/ 4/2006	18:35:58.61	25.5	207
BTCH	IPU1	25/ 4/2006	18:36: 5.96	92.6	199
BTCH	ISD2	25/ 4/2006	18:36:19.01	92.6	199
SLNF	IPU1	25/ 4/2006	18:36:14.39	146.8	201
SLNF	ISU2	25/ 4/2006	18:36:34.06	146.8	201

April

Date: 2006/ 4/26 Time:20:40:19.78 Region: Turkey
LAT: 37.197N Lon: 38.660E Depth: 11.8
ML: .0 MD: .0 Mb: .0 Mm: .0 Mo: 0.0E+00 Mc: 1.9
RMS: .65 ERH: 8.55 ERZ: 6.96 GAP: 0 Quality:
Comments(F): Earthquake

Stat	Phase	Date	Time	Dist	Azi
DRBT	ISU2	26/ 4/2006	20:40:43.24	77.8	191
DRBT	IPU1	26/ 4/2006	20:40:32.88	77.8	191
SALM	ISU2	26/ 4/2006	20:40:56.02	127.3	210
SALM	IPU2	26/ 4/2006	20:40:41.11	127.3	210
DRWC	ISU2	26/ 4/2006	20:41:10.08	188.9	250
DRWC	IPU1	26/ 4/2006	20:40:48.80	188.9	250
BTCH	IPU1	26/ 4/2006	20:40:55.34	235.3	236
BTCH	ISU2	26/ 4/2006	20:41:20.87	235.3	236

Date: 2006/ 4/28 Time: 11:44:21.61 Region: Lebanon
Lat: 33.731N Lon: 35.685E Depth: 8.0
ML: 0.0 MD: Mb: 0.0 Mo: 0.0 Mc: 1.8
RMS: .51 ERZ: 4.5 ERH: 3.8 GAP:228 Q: D
Comments(H): Earthquake

Stat	Phase	Date	Time	Dist	Azi
BARV	IPU1	28/ 4/2006	11:44:29.23	43.3	145
BARV	ISU2	28/ 4/2006	11:44:36.28	43.3	145
QASN	IPU1	28/ 4/2006	11:44:31.49	58.9	112
QASN	ISU2	28/ 4/2006	11:44:40.69	58.9	112
TOTH	IPU1	28/ 4/2006	11:44:35.54	80.3	121
SALA	IPU1	28/ 4/2006	11:44:46.59	149.4	139
SALA	ISD2	28/ 4/2006	11:45: 4.70	149.4	139
BIDA	IPD1	28/ 4/2006	11:44:46.32	156.9	22
BIDA	ISU2	28/ 4/2006	11:45: 6.60	156.9	22
WRDH	IPU1	28/ 4/2006	11:44:54.13	208.1	19
WRDH	ISD2	28/ 4/2006	11:45:19.14	208.1	19
SLNF	IPU1	28/ 4/2006	11:44:54.84	211.8	13
SLNF	ISD2	28/ 4/2006	11:45:19.71	211.8	13

Date: 2006/ 4/29 Time: 1: 6:47.74 Region: Iscandaroun
Lat: 36.262N Lon: 35.685E Depth: 12.2
ML: 0.0 MD: Mb: 0.0 Mo: 0.0 Mc: 1.3
RMS: .24 ERZ: 1.8 ERH: 2.0 GAP:269 Q: C
Comments(H): Earthquake

Stat	Phase	Date	Time	Dist	Azi
ARNV	IPU2	29/ 4/2006	1: 6:57.02	51.5	150
ARNV	ISU2	29/ 4/2006	1: 7: 4.60	51.5	150
BTCH	IPU1	29/ 4/2006	1: 7: .83	74.0	110
BTCH	ISU2	29/ 4/2006	1: 7:10.46	74.0	110
SLNF	IPU1	29/ 4/2006	1: 7: 2.64	88.8	147
SLNF	ISU2	29/ 4/2006	1: 7:14.53	88.8	147
DRWC	IPD1	29/ 4/2006	1: 7: 3.89	96.6	66
DRWC	ISU2	29/ 4/2006	1: 7:17.07	96.6	66
WRDH	IPD1	29/ 4/2006	1: 7: 5.50	106.2	142
WRDH	ISU2	29/ 4/2006	1: 7:19.34	106.2	142
BIDA	IPU1	29/ 4/2006	1: 7:11.77	146.5	157
BIDA	ISU2	29/ 4/2006	1: 7:29.92	146.5	157

Teleseism_April

Comments: Telesiesmic

Stat	Phase	Date	Time
WRDH	IPU1	3/ 4/2005	1:10:10.12
KFRA	IPU2	3/ 4/2005	1:10:11.26
SALM	IPU1	3/ 4/2005	1:10: 7.40
JHLN	IPU1	3/ 4/2005	1:10: 3.77
SALA	IPU1	3/ 4/2005	1:10: 7.67
TOTH	IPU2	3/ 4/2005	1:10: 8.91
TCHB	IPU1	3/ 4/2005	1:10:10.97
BARV	IPU2	3/ 4/2005	1:10:13.28
DRBT	IPU1	3/ 4/2005	1:10: 5.33
KBSD	IPU1	3/ 4/2005	1: 9:55.47
SFNV	IPU1	3/ 4/2005	1: 9:56.42

Comments: Telesiesmic

Stat	Phase	Date	Time
WRDH	IPD1	4/ 4/2005	8:35: 2.41
BIDA	IPD1	4/ 4/2005	8:35: 3.34
KFRA	IPD1	4/ 4/2005	8:35: 2.03
SALM	IPD1	4/ 4/2005	8:34:58.36
JHLN	IPD1	4/ 4/2005	8:34:58.01
SALA	IPD1	4/ 4/2005	8:35: 4.37
TOTH	IPD1	4/ 4/2005	8:35: 4.50
DRWC	IPD1	4/ 4/2005	8:35: 1.05
BTCH	IPD1	4/ 4/2005	8:35: 1.07
ARNV	IPD1	4/ 4/2005	8:35: 3.23
SLNF	IPD1	4/ 4/2005	8:35: 2.83
TCHB	IPD1	4/ 4/2005	8:35: 5.39
BARV	IPD1	4/ 4/2005	8:35: 5.58
BSHR	IPD1	4/ 4/2005	8:34:55.93
DRBT	IPD1	4/ 4/2005	8:34:57.08
KBSD	IPD2	4/ 4/2005	8:34:50.93
SFNV	IPD1	4/ 4/2005	8:34:52.12

Comments: Telesiesmic

Stat	Phase	Date	Time
WRDH	IPD1	7/ 4/2005	20:12:15.18
SALM	IPD1	7/ 4/2005	20:12: 4.32
JHLN	IPD2	7/ 4/2005	20:12: 1.77
SALA	IPD1	7/ 4/2005	20:12:17.01
TOTH	IPD1	7/ 4/2005	20:12:17.98
BARV	IPD2	7/ 4/2005	20:12:21.73
BSHR	IPD2	7/ 4/2005	20:11:55.62
DRBT	IPD1	7/ 4/2005	20:12: 0.40
KBSD	IPD2	7/ 4/2005	20:11:46.13

Comments: Telesiesmic

Stat	Phase	Date	Time
WRDH	IPU1	8/ 4/2005	5:59:30.74
SALM	IPU1	8/ 4/2005	5:59:26.79
JHLN	IPU1	8/ 4/2005	5:59:25.78
SALA	IPU2	8/ 4/2005	5:59:23.37
TOTH	IPU1	8/ 4/2005	5:59:27.76
DRWC	IPU2	8/ 4/2005	5:59:31.48
BTCH	IPU2	8/ 4/2005	5:59:35.35
DRBT	IPU1	8/ 4/2005	5:59:22.84

Teleseism_April

KBSD IPU1 8/ 4/2005 5:59:12.33
 SFNV IPU2 8/ 4/2005 5:59:14.88
 Comments: Telesiesmic

Stat	Phase	Date	Time
WRDH	IPU1	9/ 4/2005	15:29:19.47
SALM	IPU1	9/ 4/2005	15:29:15.43
JHLN	IPU1	9/ 4/2005	15:29:16.19
SALA	IPU1	9/ 4/2005	15:29:31.96
TOTH	IPU1	9/ 4/2005	15:29:29.33
DRBT	IPU1	9/ 4/2005	15:29:14.02
KBSD	IPU1	9/ 4/2005	15:29:11.24

Comments: Telesiesmic

Stat	Phase	Date	Time
WRDH	IPU1	10/ 4/2005	10:40:18.05
HWKV	IPU1	10/ 4/2005	10:40:15.86
SALM	IPU1	10/ 4/2005	10:40:12.22
JHLN	IPU1	10/ 4/2005	10:40: 9.16
SALA	IPU1	10/ 4/2005	10:40:12.08
TOTH	IPU2	10/ 4/2005	10:40:13.85
QASN	IPU2	10/ 4/2005	10:40:11.81
DRWC	IPU1	10/ 4/2005	10:40:19.36
BTCH	IPU1	10/ 4/2005	10:40:19.20
ARNV	IPU1	10/ 4/2005	10:40:21.21
SLNF	IPU1	10/ 4/2005	10:40:19.57
TCHB	IPU1	10/ 4/2005	10:40:16.10
BARV	IPU1	10/ 4/2005	10:40:17.74
BSHR	IPU2	10/ 4/2005	10:40: 4.10
DRBT	IPU2	10/ 4/2005	10:40: 7.66
KBSD	IPU1	10/ 4/2005	10:39:59.73
SFNV	IPU2	10/ 4/2005	10:40: 2.54
MNKR	IPU2	10/ 4/2005	10:40: 3.72

Comments: Telesiesmic

Stat	Phase	Date	Time
WRDH	IPU1	10/ 4/2005	11: 8:31.99
SALM	IPU1	10/ 4/2005	11: 8:35.00
JHLN	IPU2	10/ 4/2005	11: 8:33.59
SALA	IPU1	10/ 4/2005	11: 8:37.46
TOTH	IPU2	10/ 4/2005	11: 8:31.87
DRWC	IPU1	10/ 4/2005	11: 8:31.70
BTCH	IPU2	10/ 4/2005	11: 8:31.22
ARNV	IPU1	10/ 4/2005	11: 8:31.05
SLNF	IPU1	10/ 4/2005	11: 8:27.56
SFNV	IPU1	10/ 4/2005	11: 8:31.86

Comments: Telesiesmic

Stat	Phase	Date	Time
WRDH	IPU1	10/ 4/2005	11:25:25.42
SALM	IPU1	10/ 4/2005	11:25:19.71
JHLN	IPU1	10/ 4/2005	11:25:18.83
SALA	IPU1	10/ 4/2005	11:25:20.05
TOTH	IPU1	10/ 4/2005	11:25:22.40
DRWC	IPU1	10/ 4/2005	11:25:27.30
BTCH	IPU1	10/ 4/2005	11:25:26.47
ARNV	IPU1	10/ 4/2005	11:25:28.73

Teleseism_April

SLNF	IPU1	10/ 4/2005	11:25:27.09
TCHB	IPU1	10/ 4/2005	11:25:23.97
BARV	IPU1	10/ 4/2005	11:25:25.51
DRBT	IPU1	10/ 4/2005	11:25:18.61
KBSD	IPU2	10/ 4/2005	11:25: 9.90
SFNV	IPU2	10/ 4/2005	11:25:11.09

Comments: Telesiesmic

Stat	Phase	Date	Time
WRDH	IPU1	10/ 4/2005	12: 6:35.99
SALM	IPU1	10/ 4/2005	12: 6:31.73
JHLN	IPU1	10/ 4/2005	12: 6:27.12
SALA	IPU1	10/ 4/2005	12: 6:31.52
TOTH	IPU2	10/ 4/2005	12: 6:33.86
ARNV	IPU1	10/ 4/2005	12: 6:40.07
SLNF	IPU1	10/ 4/2005	12: 6:38.43
TCHB	IPU1	10/ 4/2005	12: 6:34.92
BARN	IPU1	10/ 4/2005	12: 6:35.91

Comments: Telesiesmic

Stat	Phase	Date	Time
WRDH	IPU1	10/ 4/2005	17:35:43.57
SALM	IPU1	10/ 4/2005	17:35:34.59
JHLN	IPU2	10/ 4/2005	17:35:34.25
SALA	IPU1	10/ 4/2005	17:35:39.33
TOTH	IPU2	10/ 4/2005	17:35:41.92
TCHB	IPU1	10/ 4/2005	17:35:42.61
BARV	IPU1	10/ 4/2005	17:35:44.62
BSHR	IPU2	10/ 4/2005	17:35:31.62
DRBT	IPU1	10/ 4/2005	17:35:30.65
KBSD	IPU1	10/ 4/2005	17:35:26.59

Comments: Telesiesmic

Stat	Phase	Date	Time
WRDH	IPU0	10/ 4/2005	22:34:21.12
HWKV	IPU1	10/ 4/2005	22:34:22.15
SALM	IPU0	10/ 4/2005	22:34:14.10
JHLN	IPU0	10/ 4/2005	22:34:13.61
ZLFV	IPU0	10/ 4/2005	22:34:26.95
SALA	IPU0	10/ 4/2005	22:34:29.57
TOTH	IPU0	10/ 4/2005	22:34:28.61
QASN	IPU1	10/ 4/2005	22:34:28.69
ROOS	IPU2	10/ 4/2005	22:34:22.41
RABV	IPU2	10/ 4/2005	22:34:22.54
TCHB	IPU1	10/ 4/2005	22:34:32.53
BARV	IPU1	10/ 4/2005	22:34:30.27
DRBT	IPU0	10/ 4/2005	22:34:11.10
KBSD	IPU1	10/ 4/2005	22:34: 1.27
SFNV	IPU1	10/ 4/2005	22:34: 4.89

Comments: Telesiesmic

Stat	Phase	Date	Time
WRDH	IPU1	11/ 4/2005	17:31:38.39
SALM	IPU1	11/ 4/2005	17:31:34.90
JHLN	IPU1	11/ 4/2005	17:31:34.83
SALA	IPU1	11/ 4/2005	17:31:38.26
TOTH	IPU1	11/ 4/2005	17:31:39.48

Teleseism_April

TCHB	IPU1	11/ 4/2005	17:31:41.72
BARV	IPU1	11/ 4/2005	17:31:41.87
BSHR	IPU1	11/ 4/2005	17:31:31.47
DRBT	IPU1	11/ 4/2005	17:31:32.99
KBSD	IPU1	11/ 4/2005	17:31:26.82
SFNV	IPU2	11/ 4/2005	17:31:28.96

Comments: Telesiesmic _ ?

Stat	Phase	Date	Time
WRDH	IPU1	13/ 4/2005	4:18: 5.07
SALM	IPU1	13/ 4/2005	4:18: 2.18
JHLN	IPU1	13/ 4/2005	4:18: 1.22
SALA	IPU1	13/ 4/2005	4:18: 5.28
TOTH	IPU1	13/ 4/2005	4:18: 5.49
QASN	IPU2	13/ 4/2005	4:18: 6.02
DRWC	IPU1	13/ 4/2005	4:18: 4.42
BTCH	IPU1	13/ 4/2005	4:18: 4.80
ARNV	IPU1	13/ 4/2005	4:18: 5.93
SLNF	IPU1	13/ 4/2005	4:18: 5.47
TCHB	IPU1	13/ 4/2005	4:18: 6.46
BSHR	IPU1	13/ 4/2005	4:17:59.49
DRBT	IPU1	13/ 4/2005	4:18: 1.06
KBSD	IPU1	13/ 4/2005	4:17:56.07

Comments: Telesiesmic

Stat	Phase	Date	Time
WRDH	IPU1	15/ 4/2005	4:29:37.84
SALM	IPU2	15/ 4/2005	4:29:32.26
JHLN	IPU1	15/ 4/2005	4:29:29.85
SALA	IPU1	15/ 4/2005	4:29:32.83
TOTH	IPU1	15/ 4/2005	4:29:34.97
KBSD	IPU1	15/ 4/2005	4:29:22.58
SFNV	IPU2	15/ 4/2005	4:29:23.12

Comments: Telesiesmic

Stat	Phase	Date	Time
WRDH	IPD2	16/ 4/2005	16:48:47.34
SALM	IPD2	16/ 4/2005	16:48:38.04
JHLN	IPD2	16/ 4/2005	16:48:35.83
ZLFB	IPD2	16/ 4/2005	16:48:39.06
SALA	IPD2	16/ 4/2005	16:48:40.87
TCHB	IPD2	16/ 4/2005	16:48:45.68
DRBT	IPD2	16/ 4/2005	16:48:38.69
KBSD	IPD2	16/ 4/2005	16:48:28.91
SFNV	IPD2	16/ 4/2005	16:48:29.48

Comments: Telesiesmic

Stat	Phase	Date	Time
WRDH	IPD1	19/ 4/2005	1:58:33.90
SALM	IPD1	19/ 4/2005	1:58:25.71
JHLN	IPD1	19/ 4/2005	1:58:26.32
SALA	IPD1	19/ 4/2005	1:58:40.28
TOTH	IPD1	19/ 4/2005	1:58:40.25
QASN	IPD1	19/ 4/2005	1:58:40.13
TCHB	IPD1	19/ 4/2005	1:58:43.18
BARV	IPD1	19/ 4/2005	1:58:41.69
DRBT	IPD1	19/ 4/2005	1:58:25.32

Teleseism_April

KBSD IPU1 19/ 4/2005 1:58:15.11
Comments: Telesiesmic

Stat	Phase	Date	Time
WRDH	IPU1	25/ 4/2005	2:52:35.31
SALM	IPU1	25/ 4/2005	2:52:32.46
JHLN	IPU1	25/ 4/2005	2:52:31.68
TOTH	IPU1	25/ 4/2005	2:52:36.26
QASN	IPU2	25/ 4/2005	2:52:43.03
TCHB	IPU1	25/ 4/2005	2:52:37.37
BARV	IPU1	25/ 4/2005	2:52:37.59
KBSD	IPU1	25/ 4/2005	2:52:24.96
SFNV	IPU1	25/ 4/2005	2:52:27.04

Comments: Telesiesmic

Stat	Phase	Date	Time
WRDH	IPU1	28/ 4/2005	14:18:14.44
SALM	IPU1	28/ 4/2005	14:18: 6.41
JHLN	IPU1	28/ 4/2005	14:18: 3.72
SALA	IPU1	28/ 4/2005	14:18: 5.05
TOTH	IPU2	28/ 4/2005	14:18: 5.75
DRWC	IPU2	28/ 4/2005	14:18:21.90
ARNV	IPU1	28/ 4/2005	14:18:26.07
SLNF	IPU1	28/ 4/2005	14:18:24.69
TCHB	IPU1	28/ 4/2005	14:18:20.51
BARV	IPU2	28/ 4/2005	14:18:21.00
KBSD	IPU2	28/ 4/2005	14:17:55.07
SFNV	IPU1	28/ 4/2005	14:18: 6.29

—