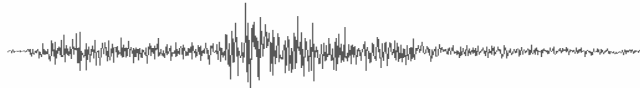


SYRIAN ARAB REPUBLIC

MINISTRY OF PETROLEUM
AND
MINERAL RESOURCES

SYRIAN NATIONAL SEISMOLOGICAL NETWORK (SNSN)

DAMASCUS – SYRIA



PRELIMINARY SEISMOLOGICAL BULLETIN

November 2005

Tel.:+963-11-4420780

fax.:+963-11-4429197

P.O.box 7645

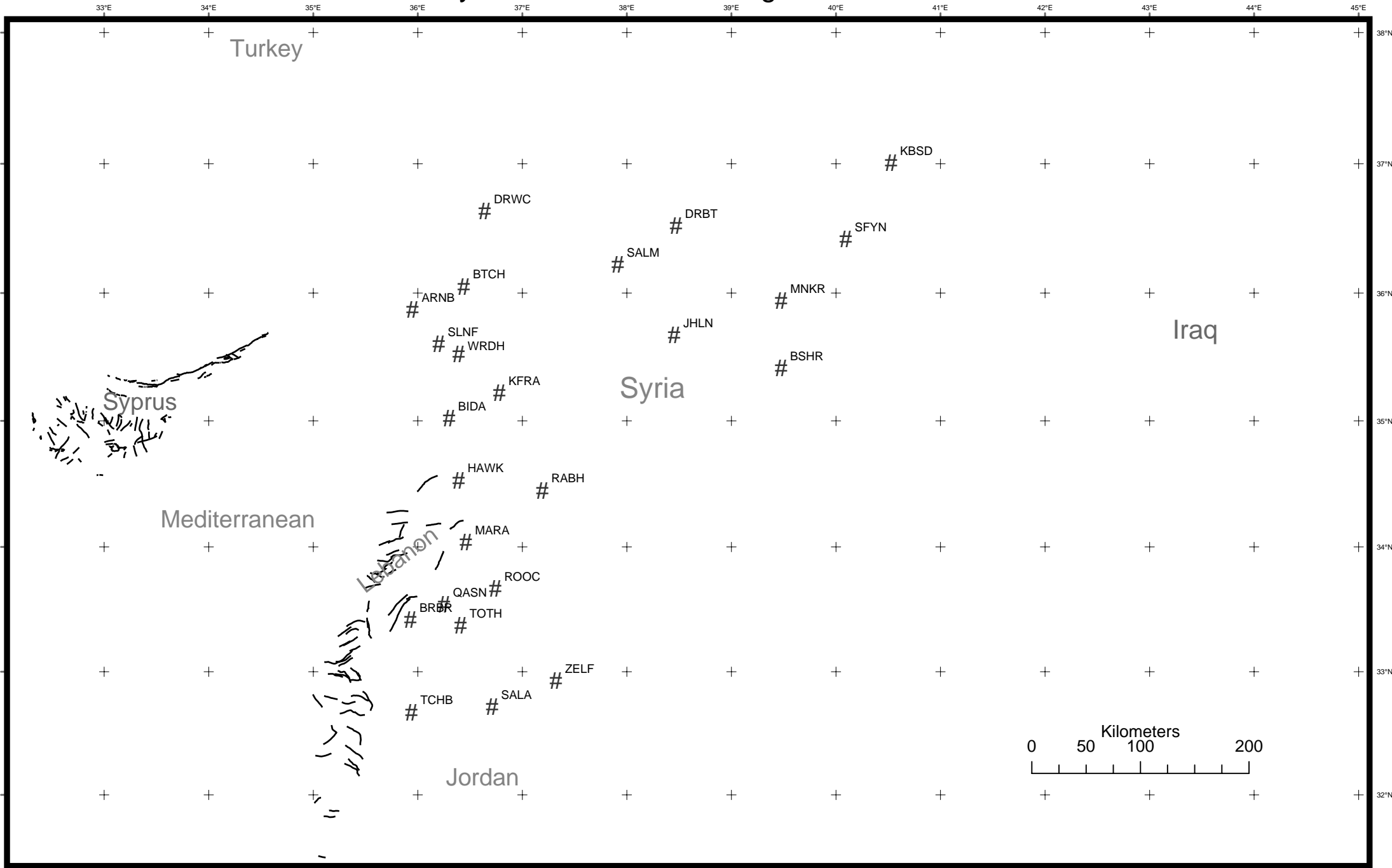
E-mail<snsn@mail.sy>

SYRIAN SEISMOLOGICAL NETWORK

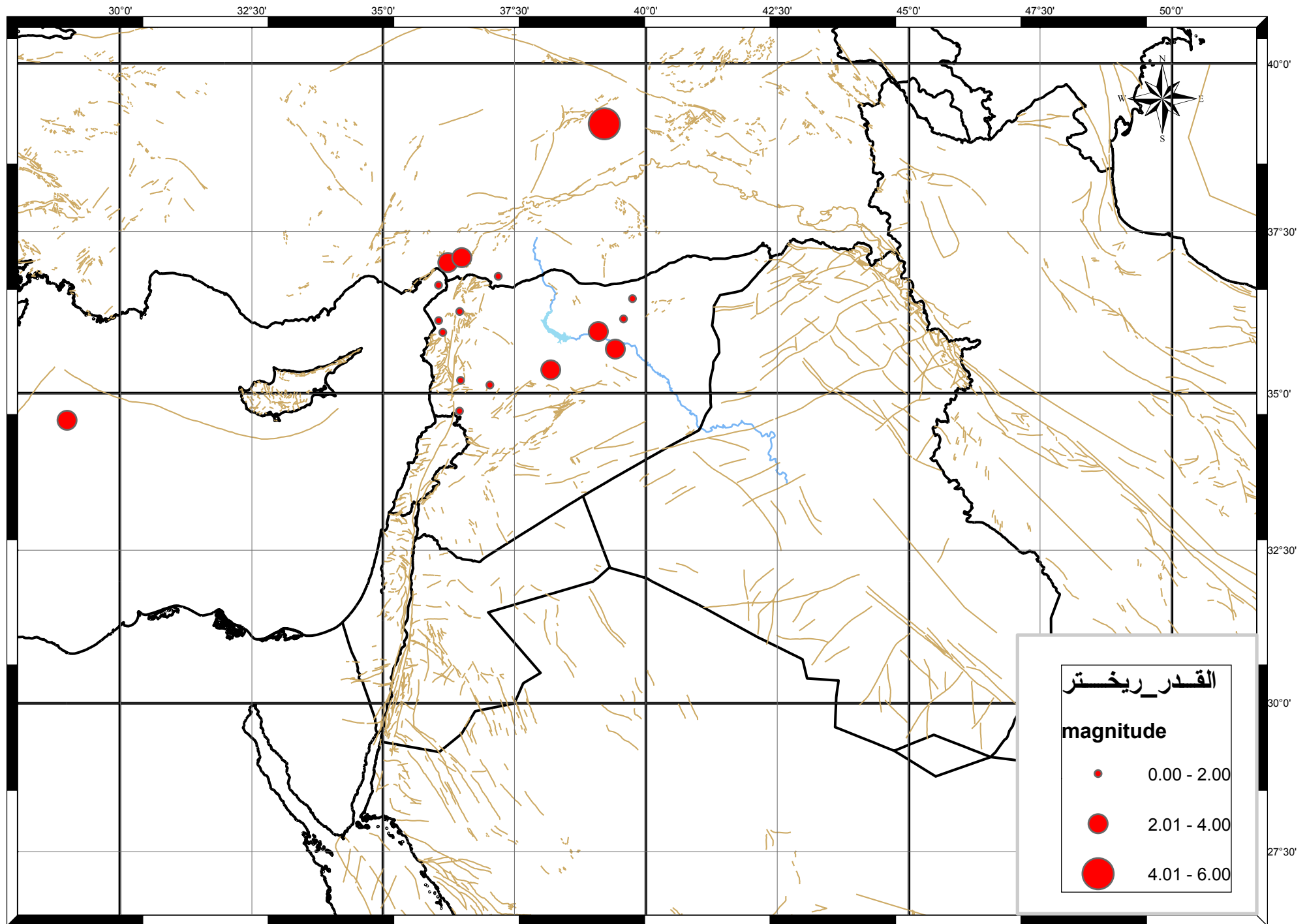
Stations location

NO	NAME	LATTUDEL(N)	LONGTTIDE(E)	ELEVATION
1	KFRA	35.2117	36.7978	650
2	TOTH	33.3613	36.4288	696
3	TCHB	32.6667	35.9667	450
4	BARB	33.4097	35.95	1740
5	QASN	33.5328	36.2747	1145
6	ROOS	34.1694	37.2891	843
7	MARH	34.0261	36.4817	2620
8	RABH	34.4378	37.2097	890
9	SALA	32.7108	36.7317	1740
10	ZALF	32.9228	37.3353	670
11	WRDH	35.5083	36.4108	695
12	HAWK	34.5211	36.4055	1000
13	BIDA	35.0456	36.3152	890
14	ARNB	35.8608	35.9722	765
15	SLNF	35.5886	36.2168	1563
16	BTCH	36.0372	36.4586	780
17	DRWC	36.6211	36.6655	940
18	SLMH	36.2139	37.9278	510
19	JHLN	35.6647	38.4335	389
20	KBSD	37.0013	40.543	526
21	MZRK	35.8266	40.6525	373
22	SRM	34.6558	39.6272	409
23	BSHR	35.4011	39.4911	852
24	DRBT	36.5108	38.4866	596
25	SFYN	36.418	40.1116	810

Syrian National Seismological Network



الاحداث المسجلة في الشبكة الوطنية خلال شهر تشرين الثاني 2005



Recorded events in SNSN during November 2005.

الاحداث المسجلة في الشبكة الوطنية للرصد الزلزالي خلال شهر تشرين الثاني 2005

NO	year	month	day	hour	minute	second	lat(N)	lon(E)	depth(m)	magnitude	location	
1	2005	11	2	3	29						tele	بعيد
2	2005	11	2	21	15	27.26	59.567	36.293	13.65	2.9	Syria - Turkey Border	الحدود السورية التركية
3	2005	11	4	10	37	52.02	34.718	36.457	16.8	1.8	Syria	سوريا
4	2005	11	7	15	19	1.07	35.364	38.192	15	2.5	Syria	سوريا
5	2005	11	7	17	9	16.75	36.467	39.746	19	1.5	Syria	سوريا
6	2005	11	8	16	28	34.23	35.687	39.421	22.5	2.1	Syria	سوريا
7	2005	11	9	14	3	31.66	25.579	36.640	13	1.4	Syria	سوريا
8	2005	11	9	17	57	12.09	36.155	39.576	15	1.1	Syria	سوريا
9	2005	11	10	12	9	55.54	56.425	37.914	26.7	2.8	Turkey	تركيا
10	2005	11	12	9	14	47.12	35.200	36.476	9.98	1.6	syria	سوريا
11	2005	11	12	17	14	55.47	37.020	36.236	8.42	3.4	iscandaroun	اسكندرون
12	2005	11	12	18	16	28.73	37.096	36.501	7.56	2.1	Turkey	تركيا
13	2005	11	12	19	35	4.36	36.810	37.194	4.03	1.5	Turkey	تركيا
14	2005	11	12	20	20	22.08	36.673	36.060	24.22	1.3	iscandaroun	اسكندرون
15	2005	11	13	22	22	30.74	36.129	36.062	20	1.1	syria	سوريا
16	2005	11	14	7	41	54.25	36.269	36.460	9.6	1.2	syria	سوريا
17	2005	11	14	21	50						tele	بعيد
18	2005	11	21	15	47						tele	بعيد
19	2005	11	22	11	9	53.86	35.959	39.096	5.73	3	syria	سوريا
20	2005	11	24	15	40	22.38	35.946	36.141	4.5	1.6	syria	سوريا
21	2005	11	25	9	48						tele	بعيد
22	2005	11	26	4	51	57.77	34.574	28.999	40	3	Mediterranean	المتوسط
23	2005	11	26	15	56	47.63	39.109	39.212	40	4.3	Turkey	تركيا
24	2005	11	27	10	26						tele	بعيد
25	2005	11	27	16	34						tele	بعيد
26	2005	11	28	9	44	16.95	35.128	37.036	15.1	1.3	syria	سوريا

November

Date: 2005/11/ 2 Time: 21:15:27.26 Region: Syria - Turkey Border
Lat: 36.976N Lon: 36.292E Depth: 13.6 Mc: 2.9
RMS: .46 ERZ: 3.7 ERH: 2.4 GAP:272 Q: D
Comments(H): Earthquake

Stat	Phase	Date	Time	Dist	Azi
DRWC	IPD1	2/11/2005	21:15:36.04	51.6	140
DRWC	ISU2	2/11/2005	21:15:43.28	51.6	140
BTCH	IPD1	2/11/2005	21:15:45.30	105.3	172
BTCH	ISD2	2/11/2005	21:15:59.59	105.3	172
ARNV	IPU1	2/11/2005	21:15:48.45	127.1	193
ARNV	ISD2	2/11/2005	21:16: 4.21	127.1	193
SLNF	IPU1	2/11/2005	21:15:51.91	154.1	183
SLNF	ISU2	2/11/2005	21:16:11.16	154.1	183
WRDH	IPU1	2/11/2005	21:15:52.48	163.3	176
WRDH	ISU2	2/11/2005	21:16:13.06	163.3	176
KFRA	IPU2	2/11/2005	21:15:57.94	201.0	167
KFRA	ISU2	2/11/2005	21:16:22.36	201.0	167
DRBT	IPD2	2/11/2005	21:15:58.96	202.7	105
BIDA	IPU1	2/11/2005	21:15:59.88	214.2	180
BIDA	ISD2	2/11/2005	21:16:24.20	214.2	180

Date: 2005/11/ 4 Time:10:37:52.02 Region: Syria
LAT: 34.718N Lon: 36.457E Depth: 16.8 Mc: 1.8
RMS: .08 ERH: 1.09 ERZ: .88 GAP: 0 Quality:
Comments(F): Earthquake

Stat	Phase	Date	Time	Dist	Azi
HWKV	IPU1	4/11/2005	10:37:57.21	22.4	192
HWKV	ISU2	4/11/2005	10:38: .81	22.4	192
BIDA	ISD1	4/11/2005	10:38: 4.32	38.6	340
BIDA	IPD0	4/11/2005	10:37:59.18	38.6	340
KFRA	ISU2	4/11/2005	10:38:11.24	63.0	29
KFRA	IPU1	4/11/2005	10:38: 3.58	63.0	29
WRDH	ISD1	4/11/2005	10:38:17.93	87.8	357
WRDH	IPD0	4/11/2005	10:38: 7.03	87.8	357
ROOS	IPU1	4/11/2005	10:38: 8.57	97.7	128
ROOS	ISU2	4/11/2005	10:38:20.20	97.7	128
SLNF	IPD1	4/11/2005	10:38: 8.62	99.0	347
SLNF	ISD2	4/11/2005	10:38:21.02	99.0	347
QASN	ISU2	4/11/2005	10:38:28.48	132.5	187
QASN	IPU2	4/11/2005	10:38:13.65	132.5	187
ARNV	ISU2	4/11/2005	10:38:29.56	134.2	340
ARNV	IPU1	4/11/2005	10:38:13.77	134.2	340
BTCH	IPU1	4/11/2005	10:38:15.94	146.4	0
BTCH	ISU2	4/11/2005	10:38:32.54	146.4	0
BARV	ISU2	4/11/2005	10:38:34.17	152.5	197
BARV	IPU1	4/11/2005	10:38:16.28	152.5	197

November

Date: 2005/11/ 7 Time: 15:19: 1.07 Region: Syria
Lat: 35.364N Lon: 38.192E Depth: 15.0 Mc: 2.5
RMS: .29 ERZ: 8.2 ERH: 8.7 GAP:311 Q: D

Comments(H): Earthquake

Stat	Phase	Date	Time	Dist	Azi
KFRA	IPU1	7/11/2005	15:19:21.78	128.0	262
WRDH	IPU1	7/11/2005	15:19:26.80	162.5	276
WRDH	ISU2	7/11/2005	15:19:47.21	162.5	276
BIDA	IPU1	7/11/2005	15:19:28.18	174.5	258
BIDA	ISD2	7/11/2005	15:19:48.92	174.5	258
MARH	IPD1	7/11/2005	15:19:33.69	215.9	227
MARH	ISU2	7/11/2005	15:19:58.68	215.9	227

Date: 2005/11/ 7 Time:17: 9:16.75 Region: Syria
LAT: 36.467N Lon: 39.746E Depth: 19.0 Mc: 1.5
RMS: .55 ERH: 1.68 ERZ: 7.23 GAP: 0 Quality:

Comments(F): Earthquake

Stat	Phase	Date	Time	Dist	Azi
KBSD	IPU1	7/11/2005	17: 9:32.67	92.7	50
KBSD	ISU2	7/11/2005	17: 9:44.26	92.7	50
MZRK	IPU1	7/11/2005	17: 9:34.68	108.3	131
DRBT	IPU1	7/11/2005	17: 9:35.35	112.9	272
BSHR	IPU1	7/11/2005	17: 9:36.48	120.5	190

Date: 2005/11/ 8 Time: 16:28:34.62 Region:syria
Lat: 35.669N Lon: 39.395E Depth: 15.0 Mc: 2.1
RMS: .93 ERZ: 7.6 ERH: 8.9 GAP:184 Q: D

Comments(H):Earthquake

Stat	Phase	Date	Time	Dist	Azi	Dur
BSHR	IPU1	8/11/2005	16:28:40.20	30.9	164	0
MNKR	IPU1	8/11/2005	16:28:40.84	32.4	340	0
MNKR	ISU2	8/11/2005	16:28:45.70	32.4	340	0
JHLN	IPU1	8/11/2005	16:28:49.62	87.0	270	0
JHLN	ISU2	8/11/2005	16:29: 1.39	87.0	270	0
DRWC	IPU1	8/11/2005	16:29:15.20	267.4	293	0
DRWC	ISD2	8/11/2005	16:29:40.73	267.4	293	0

Date: 2005/11/ 9 Time:14: 3:31.66 Region: Syria
LAT: 34.419N Lon: 36.640E Depth: 13.0 Mc: 1.4
RMS: .18 ERH: 2.07 ERZ: 2.36 GAP: 0 Quality:

Comments(F): Earthquake

Stat	Phase	Date	Time	Dist	Azi
HWKV	IPU1	9/11/2005	14: 3:36.32	24.3	297
HWKV	ISU2	9/11/2005	14: 3:40.70	24.3	297
ROOS	ISU2	9/11/2005	14: 3:52.38	65.9	114
ROOS	IPU1	9/11/2005	14: 3:42.93	65.9	114
BIDA	IPU1	9/11/2005	14: 3:44.24	75.6	336
BIDA	ISU2	9/11/2005	14: 3:54.46	75.6	336
QASN	IPD1	9/11/2005	14: 3:49.89	104.0	198
QASN	ISD2	9/11/2005	14: 4: 2.28	104.0	198
TOTH	IPU2	9/11/2005	14: 3:51.41	119.0	189
WRDH	IPD1	9/11/2005	14: 3:51.48	122.6	350
WRDH	ISD2	9/11/2005	14: 4: 7.10	122.6	350
SLNF	ISU2	9/11/2005	14: 4:10.63	135.4	343
SLNF	IPU1	9/11/2005	14: 3:53.58	135.4	343
ARNV	IPU1	9/11/2005	14: 3:58.71	171.1	339
ARNV	ISU2	9/11/2005	14: 4:19.06	171.1	339
SALA	IPD2	9/11/2005	14: 3:59.78	189.7	177

November

Date: 2005/11/ 9 Time: 17:57:12.09 Region: Syria
Lat: 36.155N Lon: 39.576E Depth: 15.0 Mc: 1.1
RMS: .67 ERZ: ERH: GAP:177 Q: D
Comments(H): Earthquake

Stat	Phase	Date	Time	Dist	Azi
MNKR	IPU2	9/11/2005	17:57:20.21	36.2	229
MNKR	ISU2	9/11/2005	17:57:23.57	36.2	229
SFNV	IPU1	9/11/2005	17:57:22.03	56.3	59
JHLN	IPU1	9/11/2005	17:57:31.39	116.6	242

Date: 2005/11/10 Time:12: 9:55.54 Region: Turkey
LAT: 37.925N Lon: 37.914E Depth: 26.7 Mc: 2.8
RMS: .31 ERH: 5.36 ERZ: 7.03 GAP: 0 Quality:
Comments(F): Earthquake

Stat	Phase	Date	Time	Dist	Azi
DRBT	ISU2	10/11/2005	12:10:38.46	165.0	162
DRBT	IPU1	10/11/2005	12:10:20.75	165.0	162
DRWC	ISU2	10/11/2005	12:10:41.79	182.2	217
DRWC	IPU1	10/11/2005	12:10:22.55	182.2	217
SALM	ISU2	10/11/2005	12:10:43.30	189.9	179
SALM	IPU1	10/11/2005	12:10:23.50	189.9	179
BTCH	ISU2	10/11/2005	12:10:56.30	246.3	211
BTCH	IPU1	10/11/2005	12:10:30.22	246.3	211
MNKR	ISD2	10/11/2005	12:10:57.63	251.0	151
MNKR	IPD2	10/11/2005	12:10:31.12	251.0	151
JHLN	IPU2	10/11/2005	12:10:31.88	255.1	169
SFNV	ISU2	10/11/2005	12:10:58.93	257.0	130
SFNV	IPU1	10/11/2005	12:10:31.52	257.0	130
WRDH	IPD1	10/11/2005	12:10:37.98	299.9	206
WRDH	ISD2	10/11/2005	12:11: 7.85	299.9	206
SLNF	ISU2	10/11/2005	12:11: 8.02	300.3	210
SLNF	IPU1	10/11/2005	12:10:37.50	300.3	210
BSHR	ISD2	10/11/2005	12:11:10.77	313.6	153
BSHR	IPD1	10/11/2005	12:10:38.78	313.6	153
BIDA	IPU1	10/11/2005	12:10:43.66	350.2	204
BIDA	ISU2	10/11/2005	12:11:19.19	350.2	204

Date: 2005/11/12 Time: 9:14:47.12 Region: Syria
Lat: 35.200N Lon: 36.476E Depth: 10.0 Mc: 1.6
RMS: .18 ERZ: 2.8 ERH: 7.6 GAP:133 Q: C
Comments(H): Earthquake

Stat	Phase	Date	Time	Dist	Azi
BIDA	IPU1	12/11/2005	9:14:51.91	22.5	221
BIDA	ISU1	12/11/2005	9:14:55.12	22.5	221
KFRA	IPU1	12/11/2005	9:14:52.82	29.3	88
WRDH	IPU0	12/11/2005	9:14:53.54	34.7	350
WRDH	ISU1	12/11/2005	9:14:58.48	34.7	350
SLNF	IPU1	12/11/2005	9:14:56.24	49.1	331
SLNF	ISD1	12/11/2005	9:15: 2.78	49.1	331
ARNV	IPU1	12/11/2005	9:15: 1.97	86.4	328
BTCH	IPU1	12/11/2005	9:15: 3.07	92.9	359
BTCH	ISU2	12/11/2005	9:15:15.40	92.9	359

November

Date: 2005/11/12 Time: 17:14:55.47 Region: Iscandaroun
Lat: 37.020N Lon: 36.236E Depth: 8.4 Mc: 3.4
RMS: .57 ERZ: 3.5 ERH: 3.3 GAP:277 Q: D
Comments(H): Earthquake

Stat	Phase	Date	Time	Dist	Azi
DRWC	IPD0	12/11/2005	17:15: 5.03	58.5	139
DRWC	ISD2	12/11/2005	17:15:14.19	58.5	139
BTCH	IPU1	12/11/2005	17:15:14.95	110.8	170
BTCH	ISU1	12/11/2005	17:15:28.93	110.8	170
SLNF	IPU1	12/11/2005	17:15:20.97	158.8	181
SLNF	ISD2	12/11/2005	17:15:41.87	158.8	181
WRDH	IPD0	12/11/2005	17:15:21.97	168.4	175
WRDH	ISD2	12/11/2005	17:15:43.05	168.4	175
KFRA	IPU1	12/11/2005	17:15:28.35	206.9	166
KFRA	ISD2	12/11/2005	17:15:52.94	206.9	166
DRBT	IPD1	12/11/2005	17:15:27.03	208.8	106
DRBT	ISU2	12/11/2005	17:15:52.54	208.8	106
BIDA	IPU1	12/11/2005	17:15:29.08	219.1	178
BIDA	ISU2	12/11/2005	17:15:54.39	219.1	178
JHLN	IPU2	12/11/2005	17:15:32.63	248.1	127
SFNV	IPU2	12/11/2005	17:15:46.38	352.7	101
SFNV	ISU2	12/11/2005	17:16:24.94	352.7	101
BARV	IPD1	12/11/2005	17:15:51.39	401.3	184

Date: 2005/11/12 Time: 18:16:28.73 Region: Turkey
Lat: 37.096N Lon: 36.501E Depth: 7.6 Mc: 2.1
RMS: .20 ERZ: 4.8 ERH: 3.1 GAP:336 Q: D
Comments(H): Earthquake

Stat	Phase	Date	Time	Dist	Azi
DRWC	IPD1	12/11/2005	18:16:38.38	54.6	164
DRWC	ISD2	12/11/2005	18:16:46.53	54.6	164
BTCH	IPU1	12/11/2005	18:16:48.43	117.5	182
BTCH	ISU2	12/11/2005	18:17: 3.89	117.5	182
SLNF	IPU1	12/11/2005	18:16:56.26	169.1	189
WRDH	IPU1	12/11/2005	18:16:56.89	176.3	183
WRDH	ISU2	12/11/2005	18:17:18.62	176.3	183

Date: 2005/11/12 Time: 19:35: 4.36 Region: Turkey
Lat: 36.810N Lon: 37.193E Depth: 4.0 Mc: 1.5
RMS: .47 ERZ: 8.6 ERH: 8.6 GAP:320 Q: D
Comments(H): Earthquake

Stat	Phase	Date	Time	Dist	Azi
DRWC	IPD1	12/11/2005	19:35:13.19	51.6	246
DRWC	ISU2	12/11/2005	19:35:21.92	51.6	246
BTCH	IPD1	12/11/2005	19:35:22.91	108.1	218
BTCH	ISU2	12/11/2005	19:35:36.80	108.1	218
WRDH	IPD1	12/11/2005	19:35:31.24	160.7	206
WRDH	ISD2	12/11/2005	19:35:51.22	160.7	206
SLNF	IPU2	12/11/2005	19:35:31.25	161.5	213
SLNF	ISU2	12/11/2005	19:35:52.06	161.5	213

November

Date: 2005/11/12 Time: 20:20:22.08 Region: Iscandaroun Golf
Lat: 36.673N Lon: 36.060E Depth: 24.2 Mc: 1.3
RMS: .16 ERZ: 2.0 ERH: 1.9 GAP:283 Q: C
Comments(H): Earthquake

Stat	Phase	Date	Time	Dist	Azi
DRWC	IPU1	12/11/2005	20:20:31.94	54.5	96
DRWC	ISU2	12/11/2005	20:20:40.07	54.5	96
BTCH	IPU1	12/11/2005	20:20:35.88	79.1	153
BTCH	ISU2	12/11/2005	20:20:46.10	79.1	153
SLNF	IPU1	12/11/2005	20:20:41.43	121.2	173
SLNF	ISD2	12/11/2005	20:20:56.68	121.2	173
WRDH	IPD2	12/11/2005	20:20:43.27	133.1	166
WRDH	ISU2	12/11/2005	20:20:59.40	133.1	166

Date: 2005/11/13 Time:22:22:30.74 Region: Syria
LAT: 36.129N Lon: 36.061E Depth: 20.0 Mc: 1.1
RMS: .26 ERH: 2.10 ERZ: .00 GAP: 0 Quality:
Comments(F): Earthquake

Stat	Phase	Date	Time	Dist	Azi
ARNV	IPU1	13/11/2005	22:22:36.75	30.9	195
BTCH	IPU1	13/11/2005	22:22:38.31	37.2	105
BTCH	ISU2	13/11/2005	22:22:42.74	37.2	105
SLNF	ISD2	13/11/2005	22:22:49.70	61.6	166
SLNF	IPD1	13/11/2005	22:22:41.58	61.6	166
WRDH	ISU2	13/11/2005	22:22:53.64	75.8	155
WRDH	IPU1	13/11/2005	22:22:44.24	75.8	155
DRWC	ISU2	13/11/2005	22:22:53.85	76.9	44
DRWC	IPU1	13/11/2005	22:22:43.94	76.9	44

Date: 2005/11/14 Time: 7:41:54.25 Region: Syria
Lat: 36.269N Lon: 36.460E Depth: 9.6 Mc: 1.2
RMS: .13 ERZ: 2.8 ERH: 1.3 GAP:189 Q: D
Comments(H): Earthquake

Stat	Phase	Date	Time	Dist	Azi
BTCH	IPU1	14/11/2005	7:41:59.33	25.8	180
BTCH	ISU2	14/11/2005	7:42: 3.33	25.8	180
DRWC	IPD1	14/11/2005	7:42: 2.25	43.2	25
DRWC	ISU2	14/11/2005	7:42: 8.16	43.2	25
SLNF	IPU1	14/11/2005	7:42: 8.04	78.7	196
SLNF	ISD2	14/11/2005	7:42:18.17	78.7	196
WRDH	IPU1	14/11/2005	7:42: 8.68	84.6	183
WRDH	ISU2	14/11/2005	7:42:20.04	84.6	183

Date: 2005/11/22 Time: 11: 9:53.86 Region: Syria
Lat: 35.959N Lon: 39.096E Depth: 5.7 Mc: 3.0
RMS: .67 ERZ: 10.1 ERH: 7.7 GAP:313 Q: D
Comments(H): Earthquake

Stat	Phase	Date	Time	Dist	Azi
JHLN	IPU1	22/11/2005	11:10: 4.88	68.2	241
DRWC	IPU1	22/11/2005	11:10:28.91	230.3	289
DRWC	ISU2	22/11/2005	11:10:56.07	230.3	289
BTCH	IPU1	22/11/2005	11:10:30.27	237.9	272
BTCH	ISU2	22/11/2005	11:10:57.39	237.9	272
WRDH	IPD2	22/11/2005	11:10:31.54	248.0	258
WRDH	ISU2	22/11/2005	11:11: .62	248.0	258
SLNF	IPU2	22/11/2005	11:10:34.15	263.5	261
SLNF	ISD2	22/11/2005	11:11: 4.59	263.5	261

November

Date: 2005/11/24 Time:15:40:22.38 Region: Syria
LAT: 35.946N Lon: 36.141E Depth: 4.5 Mc: 1.6
RMS: .38 ERH: 3.16 ERZ: 3.58 GAP: 0 Quality:
Comments(F): Earthquake

Stat	Phase	Date	Time	Dist	Azi
ARNV	IPU1	24/11/2005	15:40:25.62	17.0	233
BTCH	ISU2	24/11/2005	15:40:32.35	31.6	72
BTCH	IPU1	24/11/2005	15:40:28.27	31.6	72
SLNF	ISD2	24/11/2005	15:40:35.00	41.2	168
SLNF	IPD1	24/11/2005	15:40:29.71	41.2	168
WRDH	ISU2	24/11/2005	15:40:39.55	55.7	152
WRDH	IPU1	24/11/2005	15:40:32.31	55.7	152
BIDA	IPD1	24/11/2005	15:40:40.43	102.1	170
SALM	ISU2	24/11/2005	15:41: 7.78	165.1	79
SALM	IPU1	24/11/2005	15:40:49.74	165.1	79

Date: 2005/11/26 Time: 4:51:57.77 Region: Mediterranean
LAT: 34.574N Lon: 28.999E Depth: 40.0 Mc: 3.0
RMS: .39 ERH: 4.03 ERZ: .00 GAP: 0 Quality:
Comments(F): Earthquake

Stat	Phase	Date	Time	Dist	Azi
ARNV	IPD1	26/11/2005	4:53:23.09	650.8	77
BARV	IPD1	26/11/2005	4:53:23.61	655.1	101
BARV	ISD2	26/11/2005	4:54:25.16	655.1	101
SLNF	ISD2	26/11/2005	4:54:28.50	667.9	80
SLNF	IPD1	26/11/2005	4:53:24.51	667.9	80
BIDA	ISD2	26/11/2005	4:54:29.68	671.5	85
BIDA	IPD1	26/11/2005	4:53:25.35	671.5	85
TCHB	IPD1	26/11/2005	4:53:26.37	680.3	108
TCHB	ISD2	26/11/2005	4:54:30.77	680.3	108
QASN	IPU2	26/11/2005	4:53:26.46	681.6	99
QASN	ISU2	26/11/2005	4:54:32.48	681.6	99
WRDH	ISD2	26/11/2005	4:54:31.81	684.2	81
WRDH	IPD1	26/11/2005	4:53:26.44	684.2	81
BTCH	IPD2	26/11/2005	4:53:29.01	697.6	76
DRWC	IPD2	26/11/2005	4:53:32.87	731.0	71
SALA	ISD2	26/11/2005	4:54:45.58	746.6	106
SALA	IPD1	26/11/2005	4:53:35.04	746.6	106

November

Date: 2005/11/26 Time:15:56:47.62 Region: Turkey
LAT: 39.109N Lon: 39.212E Depth: 40.0 Mc: 4.3
RMS: .32 ERH: 4.21 ERZ: .00 GAP: 0 Quality:
Comments(F): Earthquake

Stat	Phase	Date	Time	Dist	Azi
SALM	IPD1	26/11/2005	15:57:33.43	340.7	199
DRWC	ISD2	26/11/2005	15:58:10.46	355.6	219
DRWC	IPD1	26/11/2005	15:57:35.64	355.6	219
JHLN	IPD1	26/11/2005	15:57:39.50	388.4	190
BTCH	IPU1	26/11/2005	15:57:43.59	418.8	215
ARNV	IPD1	26/11/2005	15:57:49.18	460.5	218
ARNV	ISD2	26/11/2005	15:58:33.88	460.5	218
WRDH	IPU1	26/11/2005	15:57:49.69	470.5	211
WRDH	ISU2	26/11/2005	15:58:35.85	470.5	211
SLNF	IPD1	26/11/2005	15:57:50.21	472.3	214
SLNF	ISD2	26/11/2005	15:58:35.81	472.3	214
KFRA	IPU1	26/11/2005	15:57:51.52	482.8	206
KFRA	ISU2	26/11/2005	15:58:38.15	482.8	206
BIDA	IPU1	26/11/2005	15:57:56.54	519.3	209
BIDA	ISU2	26/11/2005	15:58:45.66	519.3	209
RABV	IPU1	26/11/2005	15:58: .66	548.3	199
RABV	ISU2	26/11/2005	15:58:52.39	548.3	199
HWKV	IPD1	26/11/2005	15:58: 2.40	567.4	206
ROOS	IPU1	26/11/2005	15:58: 3.14	574.5	197
ROOS	ISU2	26/11/2005	15:58:58.86	574.5	197
MARH	IPU2	26/11/2005	15:58: 8.73	614.7	203
QASN	IPD1	26/11/2005	15:58:15.46	672.6	203
BARV	ISD2	26/11/2005	15:59:24.81	697.1	204
BARV	IPD1	26/11/2005	15:58:19.14	697.1	204
ZLFV	IPD1	26/11/2005	15:58:18.80	706.9	193
ZLFV	ISD2	26/11/2005	15:59:26.55	706.9	193
SALA	IPD1	26/11/2005	15:58:23.77	744.4	197
SALA	ISD2	26/11/2005	15:59:35.78	744.4	197
TCHB	IPU1	26/11/2005	15:58:28.00	772.5	202
TCHB	ISU2	26/11/2005	15:59:40.86	772.5	202

Date: 2005/11/28 Time: 9:44:16.95 Region: Syria
LAT: 35.128N Lon: 37.036E Depth: 15.1 Mc: 1.3
RMS: .20 ERH: 2.23 ERZ: 1.91 GAP: 0 Quality:
Comments(F): Earthquake

Stat	Phase	Date	Time	Dist	Azi
KFRA	ISU2	28/11/2005	9:44:25.35	23.6	293
KFRA	IPU1	28/11/2005	9:44:21.96	23.6	293
BIDA	IPU1	28/11/2005	9:44:28.19	66.4	262
WRDH	ISU2	28/11/2005	9:44:37.97	70.8	306
WRDH	IPU1	28/11/2005	9:44:29.44	70.8	306
SLNF	IPU1	28/11/2005	9:44:32.85	90.3	304
SLNF	ISU2	28/11/2005	9:44:43.72	90.3	304
BTCH	ISU2	28/11/2005	9:44:49.74	113.7	332
BTCH	IPU1	28/11/2005	9:44:36.15	113.7	332
ARNV	ISU2	28/11/2005	9:44:52.59	126.2	310
ARNV	IPU1	28/11/2005	9:44:38.15	126.2	310
JHLN	IPU1	28/11/2005	9:44:39.70	140.2	64
JHLN	ISU2	28/11/2005	9:44:55.75	140.2	64

Teleseism __November

Stat	Phase	Date	Time
WRDH	IPU1	2/11/2005	3:29: 7.26
BIDA	IPU1	2/11/2005	3:29: 7.45
KFRA	IPU1	2/11/2005	3:29: 6.75
SALM	IPU1	2/11/2005	3:29: 4.47
JHLN	IPU1	2/11/2005	3:29: 3.49
SALA	IPU1	2/11/2005	3:29: 6.90
TOTH	IPU1	2/11/2005	3:29: 7.59
QASN	IPU1	2/11/2005	3:29: 7.99
DRWC	IPU1	2/11/2005	3:29: 6.76
BTCH	IPU1	2/11/2005	3:29: 7.06
SLNF	IPU1	2/11/2005	3:29: 7.62
TCHB	IPU1	2/11/2005	3:29: 8.87
BARV	IPU1	2/11/2005	3:29: 8.87
BSHR	IPU1	2/11/2005	3:29: 1.85
DRBT	IPU1	2/11/2005	3:29: 3.33

Stat	Phase	Date	Time
WRDH	IPU1	14/11/2005	21:51: 9.56
BIDA	IPU2	14/11/2005	21:51:11.63
KFRA	IPU1	14/11/2005	21:51: 9.30
SALM	IPU1	14/11/2005	21:51: 2.55
JHLN	IPU1	14/11/2005	21:51: 2.48
ZLFV	IPU1	14/11/2005	21:51:14.79
SALA	IPU1	14/11/2005	21:51:17.07
QASN	IPU1	14/11/2005	21:51:17.34
ROOS	IPU1	14/11/2005	21:51:11.35
DRWC	IPU1	14/11/2005	21:51: 2.31
BTCH	IPU1	14/11/2005	21:51: 6.60
ARNV	IPU2	14/11/2005	21:51: 9.37
SLNF	IPU2	14/11/2005	21:51: 8.77
TCHB	IPU1	14/11/2005	21:51:20.56
BARV	IPU1	14/11/2005	21:51:18.69
KSRV	IPU1	14/11/2005	21:50:59.77
KSRE	IPU1	14/11/2005	21:50:59.78
KSRN	IPU1	14/11/2005	21:50:59.99
BSHR	IPD1	14/11/2005	21:50:59.06
DRBT	IPU1	14/11/2005	21:50:59.66
SFNV	IPU1	14/11/2005	21:50:52.95
SFNE	IPU1	14/11/2005	21:50:50.33

Teleseism __ November

Stat	Phase	Date	Time
WRDH	IPU1	21/11/2005	15:47:59.21
BIDA	IPU1	21/11/2005	15:48: 1.17
KFRA	IPU1	21/11/2005	15:47:59.73
SALM	IPU1	21/11/2005	15:47:51.92
JHLN	IPU1	21/11/2005	15:47:50.82
ZLFV	IPU2	21/11/2005	15:48: 4.17
SALA	IPU1	21/11/2005	15:48: 6.02
QASN	IPU1	21/11/2005	15:48: 6.05
ROOS	IPU1	21/11/2005	15:48: 0.90
DRWC	IPU1	21/11/2005	15:47:56.34
BTCH	IPU1	21/11/2005	15:47:57.99
ARNV	IPU2	21/11/2005	15:47:56.75
SLNF	IPU2	21/11/2005	15:47:56.96
TCHB	IPU1	21/11/2005	15:48:10.41
BARV	IPU1	21/11/2005	15:48: 7.74
KSRV	IPU1	21/11/2005	15:47:48.45
BSHR	IPU1	21/11/2005	15:47:47.82
DRBT	IPU1	21/11/2005	15:47:47.95
SFNV	IPU1	21/11/2005	15:47:40.79

Stat	Phase	Date	Time
WRDH	IPD1	25/11/2005	9:49:27.96
SALM	IPD2	25/11/2005	9:49:24.61
JHLN	IPD1	25/11/2005	9:49:24.61
ZLFV	IPD1	25/11/2005	9:49:28.04
SALA	IPD1	25/11/2005	9:49:29.33
QASN	IPD1	25/11/2005	9:49:29.46
DRWC	IPD1	25/11/2005	9:49:27.46
BTCH	IPD1	25/11/2005	9:49:28.03
TCHB	IPD1	25/11/2005	9:49:31.04
BARV	IPD2	25/11/2005	9:49:31.03
KSRN	IPD2	25/11/2005	9:49:23.06
BSHR	IPD1	25/11/2005	9:49:22.67
DRBT	IPD2	25/11/2005	9:49:23.16

Stat	Phase	Date	Time
WRDH	IPD1	27/11/2005	10:26:39.36
BIDA	IPD1	27/11/2005	10:26:38.33
KFRA	IPD1	27/11/2005	10:26:33.85
SALM	IPD1	27/11/2005	10:26:27.33
JHLN	IPD1	27/11/2005	10:26:19.60
ZLFV	IPD1	27/11/2005	10:26:17.20
SALA	IPD1	27/11/2005	10:26:23.37
QASN	IPD1	27/11/2005	10:26:31.59
ROOS	IPD1	27/11/2005	10:26:23.58
MARH	IPD2	27/11/2005	10:26:33.30
RABV	IPD2	27/11/2005	10:26:27.58
DRWC	IPU1	27/11/2005	10:26:42.50
BTCH	IPU1	27/11/2005	10:26:41.54
ARNV	IPD1	27/11/2005	10:26:45.02
SLNF	IPD1	27/11/2005	10:26:42.31
TCHB	IPD1	27/11/2005	10:26:32.37
BARV	IPD1	27/11/2005	10:26:36.56
BSHR	IPD1	27/11/2005	10:26: 8.54
SFNV	IPD1	27/11/2005	10:26: 8.97

Teleseism __November

Stat	Phase	Date	Time
WRDH	IPU1	27/11/2005	16:34:57.35
SALM	IPU1	27/11/2005	16:34:45.36
JHLN	IPU1	27/11/2005	16:34:37.58
ZLFV	IPU2	27/11/2005	16:34:36.10
SALA	IPU1	27/11/2005	16:34:40.54
QASN	IPU1	27/11/2005	16:34:49.04
ROOS	IPU1	27/11/2005	16:34:42.83
DRWC	IPU1	27/11/2005	16:34:59.03
BTCH	IPU1	27/11/2005	16:34:59.97
ARNV	IPU1	27/11/2005	16:35: 3.27
ARNE	IPU2	27/11/2005	16:35: 4.55
ARNN	IPU2	27/11/2005	16:35: 2.22
SLNF	IPU1	27/11/2005	16:34:59.73
TCHB	IPU1	27/11/2005	16:34:50.59
BARV	IPU1	27/11/2005	16:34:53.89
BSHR	IPU1	27/11/2005	16:34:25.69
SFNV	IPU1	27/11/2005	16:34:27.03

November

□

